

Annual Report for Period:03/2006 - 02/2007**Submitted on:** 01/11/2007**Principal Investigator:** Reed, Daniel C.**Award ID:** 9982105**Organization:** U of Cal Santa Barbara**Title:**

LTER: Land/Ocean Interactions and the Dynamics of Kelp Forest Ecosystems

Project Participants**Senior Personnel****Name:** Reed, Daniel**Worked for more than 160 Hours:** Yes**Contribution to Project:****Name:** Melack, John**Worked for more than 160 Hours:** Yes**Contribution to Project:**

Serves on our executive committee, directed research on hydrological and hydrochemical aspects in streams.

Name: Holbrook, Sally**Worked for more than 160 Hours:** Yes**Contribution to Project:****Name:** Cooper, Scott**Worked for more than 160 Hours:** Yes**Contribution to Project:**

Serves on our executive committee. Directs studies of in-stream processing of nutrients and organic matter.

Name: Gaines, Steven**Worked for more than 160 Hours:** Yes**Contribution to Project:****Name:** Washburn, Libe**Worked for more than 160 Hours:** Yes**Contribution to Project:**

Served on Executive Committee, participates in UNOLS cruises (including occasionally serving as Chief Scientist. Directs research on physical oceanography.

Name: Brzezinski, Mark**Worked for more than 160 Hours:** Yes**Contribution to Project:**

Serves on Executive Committee. Active participant on UNOLS cruises, and frequently serves as the chief scientist. Directs research on phytoplankton ecology and physiology.

Name: Page, Henry**Worked for more than 160 Hours:** Yes**Contribution to Project:**

Directed wetland ecology research.

Name: Schimel, Joshua**Worked for more than 160 Hours:** No**Contribution to Project:**

serves on our Executive Committee and directs soil ecology research.

Name: Siegel, David

Worked for more than 160 Hours: Yes

Contribution to Project:

Serves on our executive committee, directs ocean remote sensing work and participates on UNOLS cruises.

Name: Zimmerman, Richard

Worked for more than 160 Hours: Yes

Contribution to Project:

Investigates primary production in giant kelp

Name: Shima, Jeff

Worked for more than 160 Hours: Yes

Contribution to Project:

Research and outreach coordinator for SBC LTER. Investigates recruitment processes in reef fishes.

Name: Lenihan, Hunter

Worked for more than 160 Hours: Yes

Contribution to Project:

Reef ecologist investigating trophic interactions

Name: Schmitt, Russell

Worked for more than 160 Hours: Yes

Contribution to Project:

Dr. Schmitt is a reef ecologist collaborating on SBC kelp forest studies

Name: Nisbet, Roger

Worked for more than 160 Hours: No

Contribution to Project:

Dr. Nisbet is a theoretical ecologist working on food web models

Name: Kendall, Bruce

Worked for more than 160 Hours: No

Contribution to Project:

Dr. Kendall is a theoretical ecologist working on food web models

Name: Dugan, Jenny

Worked for more than 160 Hours: Yes

Contribution to Project:

Sandy beach ecologist. examines influence of kelp wrack on beach consumers. Serves as the project's Research and Education coordinator.

Name: Warner, Robert

Worked for more than 160 Hours: No

Contribution to Project:

reef ecologist

Name: Frew, James

Worked for more than 160 Hours: No

Contribution to Project:

Oversees project's information management

Name: Mertes, Leal

Worked for more than 160 Hours: No

Contribution to Project:

works on sediment transport from watersheds to the coastal ocean

Name: Keller, Arturo

Worked for more than 160 Hours: No

Contribution to Project:

Studies pollutants and models hydrochemistry of watersheds

Name: Dunne, Tom

Worked for more than 160 Hours: No

Contribution to Project:

Contributes to hydrological modeling

Name: Holden, Patricia

Worked for more than 160 Hours: No

Contribution to Project:

Works on the ecology of stream microbes

Name: Reichman, Jim

Worked for more than 160 Hours: No

Contribution to Project:

Helped facilitate the implementation of our information management system. Conducts research on soil disturbance by gophers

Name: Carlson, Craig

Worked for more than 160 Hours: Yes

Contribution to Project:

Works on dissolved Organic Carbon release in coastal ocean including kelp forest ecosystems

Name: Allen, Jon

Worked for more than 160 Hours: Yes

Contribution to Project:

Worked on food web modeling

Name: Briggs, Cody

Worked for more than 160 Hours: No

Contribution to Project:

assisted in the laboratory on kelp forest research

Name: Petty, Robert

Worked for more than 160 Hours: No

Contribution to Project:

oversees analysis of water and isotope samples by analytical instruments

Post-doc

Name: Leydecker, Al

Worked for more than 160 Hours: Yes

Contribution to Project:

Participated in design and execution of chemical sampling and hydrological measurements for coastal streams and analysis of data.

Name: Busse, Lilian

Worked for more than 160 Hours: No

Contribution to Project:

Conducting studies of nutrient-grazer relations in Mission Creek and studies of diatoms and nutrients in Carpinteria Marsh

Name: Beighley, Ed

Worked for more than 160 Hours: Yes

Contribution to Project:

responsible for hydrological modeling

Name: Mcphee-Shaw, Erika

Worked for more than 160 Hours: Yes

Contribution to Project:

Analyzes physical-oceanographic data sets from fixed moorings and cruises, investigates inner-shelf dynamics and mechanisms for cross-shelf nutrient delivery.

Name: Greenberg, David

Worked for more than 160 Hours: No

Contribution to Project:

assisted in subtidal kelp forest research

Name: Lucato, Sergio

Worked for more than 160 Hours: No

Contribution to Project:

assisted in subtidal kelp forest research

Name: Miller, Robert

Worked for more than 160 Hours: Yes

Contribution to Project:

Conducted research on primary production of benthic reef communities

Name: Fram, Jonathan

Worked for more than 160 Hours: Yes

Contribution to Project:

Conducted research on the role of currents and flow in delivery of nutrients to kelp forests

Name: Stewart, Hannah

Worked for more than 160 Hours: Yes

Contribution to Project:

Conducted research on response of kelp forest dynamics to nutrient flow

Graduate Student

Name: Levenbach, Stuart

Worked for more than 160 Hours: Yes

Contribution to Project:

Assisted in subtidal field research.

Name: Robinson, Tim

Worked for more than 160 Hours: Yes

Contribution to Project:

participated in chemical sampling of streams and coordination of GIS of coastal catchments

Name: Simpson, Julie

Worked for more than 160 Hours: Yes

Contribution to Project:

Conducts studies of nutrients and aquatic plants in streams

Name: Beherens, Michael

Worked for more than 160 Hours: No

Contribution to Project:

Assisted in subtidal field research

Name: Anderson, Clarissa

Worked for more than 160 Hours: Yes

Contribution to Project:

Participated UNOLS cruises, collection and laboratory processing of monthly water samples. Analyzes phytoplankton species composition in the SB Channel using microscopy and HPLC. Examines the effects of plankton community composition on rates of nutrient cycling as well as the potential effects of freshwater runoff on phytoplankton distributions.

Name: Rassweiler, Andy

Worked for more than 160 Hours: Yes

Contribution to Project:

works on kelp forest ecology, participates in kelp forest community surveys and giant kelp primary production studies. Assists in data management and analyses.

Name: Harrison, Lee

Worked for more than 160 Hours: No

Contribution to Project:

Assists in data entry, stream sampling and GIS work

Name: Goodman, Darcie

Worked for more than 160 Hours: No

Contribution to Project:

graduate student who assists in stream sampling

Name: Brinckman, Jeff

Worked for more than 160 Hours: Yes

Contribution to Project:

conducted surveys of water chemistry, physical factors, and benthic algae and invertebrates at approximately 30 coastal stream sites between Gaviota and Carpinteria

Name: Demarest, Mark

Worked for more than 160 Hours: No

Contribution to Project:

works on ocean primary production

Name: Anghera, Michelle

Worked for more than 160 Hours: No

Contribution to Project:

works on saltmarsh invertebrate assemblages

Name: Kellner, Julie

Worked for more than 160 Hours: No

Contribution to Project:

studies spatial and temporal variation in the infauna of sandy beach communities near to and far from sources of terrestrial runoff

Name: Arkema, Katie

Worked for more than 160 Hours: Yes

Contribution to Project:

works on kelp forest ecology, participates in kelp forest community surveys and giant kelp primary production studies.

Name: Bassin, Corinne

Worked for more than 160 Hours: Yes

Contribution to Project:

Analyzed oceanographic data, participated in one UNOLS cruise

Name: Beckenbach, Edwin

Worked for more than 160 Hours: Yes

Contribution to Project:

Analyzed surface current data from high frequency radars

Name: Otero, Mark

Worked for more than 160 Hours: Yes

Contribution to Project:

Analyzed satellite ocean color and SST imagery. Completed MS degree partially supported by the

Name: Kinlan, Brian

Worked for more than 160 Hours: Yes

Contribution to Project:

Works on spatial dynamics of kelp forests using the historical kelp data base

Name: Bose, Rajenda

Worked for more than 160 Hours: No

Contribution to Project:

works on database technology

Name: Broitman, Bernardo

Worked for more than 160 Hours: No

Contribution to Project:

works on recruitment of reef organisms

Name: Goldman, Darcie

Worked for more than 160 Hours: Yes

Contribution to Project:

Name: Klose, Kristie

Worked for more than 160 Hours: Yes

Contribution to Project:

Conducts studies of impact of exotic crayfish on stream biota

Name: Lester, Sarah

Worked for more than 160 Hours: No

Contribution to Project:

Name: Kostadinov, Tiho

Worked for more than 160 Hours: Yes

Contribution to Project:

conducts research on coastal ocean dynamics using ocean color

Name: Nelson, Craig

Worked for more than 160 Hours: No

Contribution to Project:

Name: Parker, Sophie

Worked for more than 160 Hours: Yes

Contribution to Project:

Conducts studies of impact of exotic crayfish on stream biota

Name: Senyk, Natalie

Worked for more than 160 Hours: Yes

Contribution to Project:

Works on spatial dynamics of kelp

Name: Petrey, Danielle

Worked for more than 160 Hours: Yes

Contribution to Project:

Name: Coombs, Scott

Worked for more than 160 Hours: Yes

Contribution to Project:

Conducts and manages field sampling, operates gauging stations and conducts data analysis, conducted research on watershed responses to fire

Name: Pitterle, Ben

Worked for more than 160 Hours: No

Contribution to Project:

assisted in subtidal kelp forest research

Name: Phillips, Jeff

Worked for more than 160 Hours: No

Contribution to Project:

assisted in subtidal kelp forest research

Name: Hamrin, Katrina

Worked for more than 160 Hours: No

Contribution to Project:

assisted in subtidal kelp forest research

Name: Smoot, Kristina

Worked for more than 160 Hours: No

Contribution to Project:

assisted in subtidal kelp forest research

Name: del Santo, Tonya

Worked for more than 160 Hours: No

Contribution to Project:

assisted in subtidal kelp forest research

Name: Pelc, Robin

Worked for more than 160 Hours: No

Contribution to Project:

assisted in subtidal kelp forest research

Name: Henkle, Sarah

Worked for more than 160 Hours: No

Contribution to Project:

assisted in subtidal kelp forest research

Name: Zippay, Mackenzie

Worked for more than 160 Hours: No

Contribution to Project:

assisted in subtidal kelp forest research

Name: Heintzleman, Sara

Worked for more than 160 Hours: Yes

Contribution to Project:

Worked on developing curricula for watershed education module funded by Schoolyard LTER

Name: Buenau, Kate

Worked for more than 160 Hours: Yes

Contribution to Project:

participated in development of ecological models on kelp forest states

Name: Cavanaugh, Kyle

Worked for more than 160 Hours: Yes

Contribution to Project:

worked on kelp cover remote sensing using SPOT

Name: Hammond, LaTisha

Worked for more than 160 Hours: No

Contribution to Project:

Assisted with 7th International Temperate Reefs Symposium

Undergraduate Student

Name: Galst, Carey

Worked for more than 160 Hours: Yes

Contribution to Project:

Assists in subtidal data collection, monthly water sampling and data management and support.

Name: Boch, Charles

Worked for more than 160 Hours: Yes

Contribution to Project:

Prepared and managed kelp database and assisted with subtidal field work.

Name: Deward, Amy

Worked for more than 160 Hours: No

Contribution to Project:

assisted with filtration of water samples

Name: Pau, Staphanie

Worked for more than 160 Hours: No

Contribution to Project:

conducted GIS analysis and stream sampling as part of a senior thesis

Name: Quinn, Andy

Worked for more than 160 Hours: Yes

Contribution to Project:

Assisted in subtidal field research and the laboratory processing of samples collected in the field

Name: Fuchs, Maria

Worked for more than 160 Hours: Yes

Contribution to Project:

Assisted in subtidal field research and the laboratory processing of samples collected in the field

Name: Ecker, John-Michael

Worked for more than 160 Hours: No

Contribution to Project:

Assisted in subtidal field research and the laboratory processing of samples collected in the field

Name: Jones, Julia

Worked for more than 160 Hours: No

Contribution to Project:

Assisted in subtidal field research and the laboratory processing of samples collected in the field

Name: Bradford, Stephen

Worked for more than 160 Hours: No

Contribution to Project:

Assisted in subtidal field research and the laboratory processing of samples collected in the field

Name: Kendall, Daniel

Worked for more than 160 Hours: Yes

Contribution to Project:

Assisted in subtidal field research and the laboratory processing of samples collected in the field

Name: Green, Kristen

Worked for more than 160 Hours: No

Contribution to Project:

Assisted in subtidal field research and the laboratory processing of samples collected in the field

Name: Seruto, Cherlyn

Worked for more than 160 Hours: No

Contribution to Project:

Assisted in assembling field guide to marine plants and animals of the SBC LTER

Name: Doty, Kevin

Worked for more than 160 Hours: Yes

Contribution to Project:

Assisted in the laboratory processing of samples collected in the field and on UNOLS cruises

Name: DeMent, Andrea

Worked for more than 160 Hours: No

Contribution to Project:

Assisted in subtidal field research

Name: White, Jada

Worked for more than 160 Hours: No

Contribution to Project:

Assisted in subtidal field research

Name: Benson, Jeremy

Worked for more than 160 Hours: Yes

Contribution to Project:

Assisted in subtidal field research and the laboratory processing of samples collected in the field

Name: Blythe, Jonathan

Worked for more than 160 Hours: No

Contribution to Project:

Assisted in subtidal field research and the laboratory processing of samples collected in the field

Name: Briggs, Amanda

Worked for more than 160 Hours: No

Contribution to Project:

Assisted in the deployment and retrieval of moored oceanographic instruments

Name: Scalliett, Helene

Worked for more than 160 Hours: Yes

Contribution to Project:

Assisted in the deployment and retrieval of moored oceanographic instruments, UNOLs cruises, collection and laboratory processing of monthly water samples

Name: Nimmer, Andrew

Worked for more than 160 Hours: No

Contribution to Project:

assisted in stream sampling

Name: Blum, Marguerite

Worked for more than 160 Hours: Yes

Contribution to Project:

Assisted with lab processing of stream samples

Name: Nguyen, John

Worked for more than 160 Hours: No

Contribution to Project:

assisted with lab processing of stream samples

Name: Jung, Katrina

Worked for more than 160 Hours: Yes

Contribution to Project:

Assisted with lab processing of stream samples

Name: Jones, Jamie

Worked for more than 160 Hours: Yes

Contribution to Project:

Assisted with lab processing of stream samples

Name: Asao, Shinichi

Worked for more than 160 Hours: Yes

Contribution to Project:

Assisted with lab processing of stream samples

Name: Collins, Craig

Worked for more than 160 Hours: No

Contribution to Project:

Assists in chemical analyses of stream samples

Name: Grisafe, Michael

Worked for more than 160 Hours: No

Contribution to Project:

Assists in chemical analyses of stream samples

Name: Guebels, Caroline

Worked for more than 160 Hours: Yes

Contribution to Project:

Assists in processing of stream samples

Name: Moore, Kelly

Worked for more than 160 Hours: No

Contribution to Project:

Assists in processing of stream samples

Name: Reed, Aimee

Worked for more than 160 Hours: No

Contribution to Project:

Assists in processing of stream samples

Name: Dias, Kristen

Worked for more than 160 Hours: No

Contribution to Project:

Assists in processing of stream samples

Name: Tiff, Lubren

Worked for more than 160 Hours: No

Contribution to Project:

Assists in processing of stream samples

Name: Diaz, Kristin

Worked for more than 160 Hours: Yes

Contribution to Project:

assisted with laboratory processing stream samples

Name: Wisniewski, Andrea

Worked for more than 160 Hours: No

Contribution to Project:

Assisted with stream sampling and analyses

Name: Grant, Britteny

Worked for more than 160 Hours: Yes

Contribution to Project:

assisted with laboratory processing stream samples

Name: Prendergast, Christie

Worked for more than 160 Hours: Yes

Contribution to Project:

assisted with laboratory processing stream samples

Name: Ramirez, Maria

Worked for more than 160 Hours: No

Contribution to Project:

assisted with laboratory processing stream samples

Name: Matko, Una

Worked for more than 160 Hours: No

Contribution to Project:

collected storm runoff samples

Name: Winneker, Triston

Worked for more than 160 Hours: No

Contribution to Project:

collected storm runoff samples

Name: Borasi, Anthony

Worked for more than 160 Hours: No

Contribution to Project:

collected storm runoff samples

Name: Crecey, Greg

Worked for more than 160 Hours: No

Contribution to Project:

collected storm runoff samples

Name: Babbs, Garrett

Worked for more than 160 Hours: No

Contribution to Project:

collected storm runoff samples

Name: Desautels, Christine

Worked for more than 160 Hours: No

Contribution to Project:

Assisted with stream sampling and analyses

Name: Unmack, Brett

Worked for more than 160 Hours: No

Contribution to Project:

collected storm runoff samples

Name: Schott, Heidi

Worked for more than 160 Hours: No

Contribution to Project:

collected storm runoff samples

Name: Rindsberg, Tony

Worked for more than 160 Hours: Yes

Contribution to Project:

Conducted nutrient analyses and data entry

Name: Bill, Shimp

Worked for more than 160 Hours: Yes

Contribution to Project:

Conducted nutrient analyses and data entry

Name: Welche, Thomas

Worked for more than 160 Hours: Yes

Contribution to Project:

assisted in subtidal studies of benthic species interactions

Name: Reger, Cian

Worked for more than 160 Hours: No

Contribution to Project:

assisted in subtidal studies of benthic species interactions

Name: Kane, Cori

Worked for more than 160 Hours: Yes

Contribution to Project:

assisted in subtidal studies of benthic species interactions

Name: Rogers, Bonnie

Worked for more than 160 Hours: No

Contribution to Project:

Assisted in studies of kelp forest productivity and population dynamics

Name: Betheny, Allen

Worked for more than 160 Hours: No

Contribution to Project:

Assisted in the deployment and retrieve of oceanographic instruments

Name: Buckies, Christine

Worked for more than 160 Hours: No

Contribution to Project:

Assisted in studies of kelp forest productivity and population dynamics

Name: Minnich, Victoria

Worked for more than 160 Hours: No

Contribution to Project:

Assisted in studies of kelp forest productivity and population dynamics

Name: Wright, Matt

Worked for more than 160 Hours: No

Contribution to Project:

Assisted in studies of kelp forest productivity and population dynamics

Name: Fisher, Derek

Worked for more than 160 Hours: Yes

Contribution to Project:

assisted in chemical analyses of stream samples

Name: Feliciano, Holly

Worked for more than 160 Hours: No

Contribution to Project:

Assisted in processing stream samples

Name: Huttenbrauck, Leigh

Worked for more than 160 Hours: No

Contribution to Project:

Assisted in stream sampling

Name: Viel, Lisan

Worked for more than 160 Hours: No

Contribution to Project:

Assisted in stream sampling

Name: Morales, Veronica

Worked for more than 160 Hours: No

Contribution to Project:

assisted with stream sampling

Name: Hewson, William

Worked for more than 160 Hours: No

Contribution to Project:

assisted with stream sampling

Name: Anderson, Kaite

Worked for more than 160 Hours: No

Contribution to Project:

assisted with stream sampling

Name: Burrows, Jesse

Worked for more than 160 Hours: No

Contribution to Project:

assisted with stream sampling

Name: Larson, William

Worked for more than 160 Hours: No

Contribution to Project:

assisted with stream sampling

Name: Hammond, Tanis

Worked for more than 160 Hours: No

Contribution to Project:

assisted with stream sampling

Name: Layns, Arron

Worked for more than 160 Hours: No

Contribution to Project:

Assisted with stream sampling and analyses

Name: Fisher, Rachelle

Worked for more than 160 Hours: No

Contribution to Project:

assisted in subtidal kelp forest research

Name: Smith, Colby

Worked for more than 160 Hours: No

Contribution to Project:

assisted in subtidal kelp forest research

Name: Parsons-Field, Avery

Worked for more than 160 Hours: No

Contribution to Project:

assisted in subtidal kelp forest research

Name: Beyers, Sabrina

Worked for more than 160 Hours: No

Contribution to Project:

assisted in subtidal kelp forest research

Name: Fejtek, Stacie

Worked for more than 160 Hours: No

Contribution to Project:

assisted in subtidal kelp forest research

Name: Holloway, Stephen

Worked for more than 160 Hours: No

Contribution to Project:

assisted in subtidal kelp forest research

Name: Burt, Chad

Worked for more than 160 Hours: No

Contribution to Project:

assisted in subtidal kelp forest research

Name: Shulman, Danielle

Worked for more than 160 Hours: No

Contribution to Project:

assisted in subtidal kelp forest research

Name: Sprague, Josh

Worked for more than 160 Hours: No

Contribution to Project:

assisted in subtidal kelp forest research

Name: Al-humaidi, Alia

Worked for more than 160 Hours: Yes

Contribution to Project:

Alia worked on nitrogen and kelp relationships

Name: Craig, Alexandria

Worked for more than 160 Hours: No

Contribution to Project:

assisted in subtidal kelp forest research

Name: Kunkel, Katy

Worked for more than 160 Hours: No

Contribution to Project:

assisted in subtidal kelp forest research

Name: Worton, Leslie

Worked for more than 160 Hours: No

Contribution to Project:

assisted in subtidal kelp forest research

Name: Bethany, Allen

Worked for more than 160 Hours: No

Contribution to Project:

assisted in subtidal kelp forest research

Name: Littlejohn, Tom

Worked for more than 160 Hours: No

Contribution to Project:

assisted in subtidal kelp forest research

Name: Jolley, Margaret

Worked for more than 160 Hours: Yes

Contribution to Project:

Assisted with kelp forest sample processing

Name: Hobbart, Sean

Worked for more than 160 Hours: No

Contribution to Project:

assisted in subtidal kelp forest research

Name: Pearson, Justin

Worked for more than 160 Hours: Yes

Contribution to Project:

Processes data from the moorings at the three core reef sites. In the processing he edits, filters, then merges data from the various sensors on the moorings. He works with the SBC-LTER data manager to put the data on the SBC-LTER server for use by other investigators.

Name: Mendez, Clara

Worked for more than 160 Hours: Yes

Contribution to Project:

Assisted with stream sampling and analyses

Name: Rich, Shannon

Worked for more than 160 Hours: Yes

Contribution to Project:

Assisted with stream sampling and analyses

Name: Brown, Amanda

Worked for more than 160 Hours: No

Contribution to Project:

Assisted with stream sampling and analyses

Name: Young, Tarajane

Worked for more than 160 Hours: Yes

Contribution to Project:

Assisted with watershed research

Name: Kleiner, Joshua

Worked for more than 160 Hours: No

Contribution to Project:

Made the data transmission scheme for transferring real time data from the SBC-LTER instrument package on StearnsÆ Wharf to the SBC-LTER web server

Name: Ireson, Kirk

Worked for more than 160 Hours: No

Contribution to Project:

Developed website for real time display of oceanographic data from the SBC-LTER instrument package on StearnsÆ Wharf.

Name: Johnson, Cyril

Worked for more than 160 Hours: No

Contribution to Project:

Assisted in maintenance and construction of the SBC-LTER instrument package on StearnsÆ Wharf. Developed bio-luminescence sensor on the package.

Name: James, Kelsey

Worked for more than 160 Hours: No

Contribution to Project:

conducted beach porewater sampling

Name: Haskell, Dan

Worked for more than 160 Hours: Yes

Contribution to Project:

Assisted with kelp forest monitoring and sample processing

Name: Tu, Devin

Worked for more than 160 Hours: Yes

Contribution to Project:

Assisted with kelp forest monitoring and sample processing

Name: Doctor, Benjamin

Worked for more than 160 Hours: Yes

Contribution to Project:

Assisted with subtidal kelp forest research- Stipend support

Name: Resch, Shannon

Worked for more than 160 Hours: Yes

Contribution to Project:

Assisted with stream and subtidal kelp forest research- volunteer

Name: Scarborough, Courtney

Worked for more than 160 Hours: No

Contribution to Project:

Assisted with subtidal kelp forest research- volunteer

Name: Allen, Matt

Worked for more than 160 Hours: Yes

Contribution to Project:

Assisted with subtidal kelp forest research- hourly employee

Name: Beritzhoff, Michelle

Worked for more than 160 Hours: No

Contribution to Project:

Assisted with subtidal kelp forest research- volunteer

Name: Jolly, Margaret

Worked for more than 160 Hours: Yes

Contribution to Project:

Assisted with kelp forest research, data, and lab processing- hourly employee

Name: Harney, Reis

Worked for more than 160 Hours: Yes

Contribution to Project:

Assisted with kelp forest research, data, and lab processing- volunteer

Name: Bekins, Elyse

Worked for more than 160 Hours: No

Contribution to Project:

Assisted with kelp forest research, data, and lab processing- Volunteer

Name: Simarro, Ryan

Worked for more than 160 Hours: No

Contribution to Project:

Assisted with kelp forest research, data, and lab processing- Volunteer

Name: Horii, Stephanie

Worked for more than 160 Hours: Yes

Contribution to Project:

Assisted with subtidal kelp forest research- Volunteer

Name: Morales, Noah

Worked for more than 160 Hours: Yes

Contribution to Project:

Assisted with subtidal kelp forest - Volunteer

Name: Krueger, Ruby

Worked for more than 160 Hours: No

Contribution to Project:

Assisted with kelp forest research and lab processing-volunteer

Name: Severson, Ella

Worked for more than 160 Hours: No

Contribution to Project:

Assisted with kelp forest research and lab processing- volunteer

Name: Rompel, Jenna

Worked for more than 160 Hours: No

Contribution to Project:

Assisted with kelp forest research and lab processing-Volunteer

Name: Robertson, Holly

Worked for more than 160 Hours: No

Contribution to Project:

Assisted with kelp forest research and lab processing-volunteer

Name: Kopecky, Susanna

Worked for more than 160 Hours: No

Contribution to Project:

Assisted with kelp forest research and lab processing- volunteer

Name: Saxer, Meghan

Worked for more than 160 Hours: No

Contribution to Project:

Assisted with subtidal kelp forest research- volunteer

Name: Nakase, Dana

Worked for more than 160 Hours: No

Contribution to Project:

Mentored and assisted in teaching K-12 curriculum

Name: Minter, Thomas

Worked for more than 160 Hours: No

Contribution to Project:

Mentored and assisted in teaching K-12 curriculum

Name: McClintock, R. Spencer

Worked for more than 160 Hours: No

Contribution to Project:

Mentored and assisted in teaching K-12 curriculum

Name: Schwab, Anastasia

Worked for more than 160 Hours: No

Contribution to Project:

Mentored and assisted in teaching K-12 curriculum

Name: Barnhart, Laurie

Worked for more than 160 Hours: No

Contribution to Project:

Assisted with stream sampling and analyses

Name: Chasin, Elliot

Worked for more than 160 Hours: No

Contribution to Project:

Assisted with stream sampling and analyses

Name: Chen, Jerry

Worked for more than 160 Hours: Yes

Contribution to Project:

Assisted with stream sampling and analyses

Name: Cornell, Amanda

Worked for more than 160 Hours: Yes

Contribution to Project:

Assisted with stream sampling and analyses

Name: Healy, Peter

Worked for more than 160 Hours: No

Contribution to Project:

Assisted with stream sampling and analyses

Name: Kinney, Laura

Worked for more than 160 Hours: No

Contribution to Project:

Assisted with stream sampling and analyses

Name: Olsen, Lani

Worked for more than 160 Hours: No

Contribution to Project:

Assisted with stream sampling and analyses

Name: Raymond, Scott

Worked for more than 160 Hours: No

Contribution to Project:

Assisted with stream sampling and analyses

Name: Teeza, Inteema

Worked for more than 160 Hours: No

Contribution to Project:

Assisted with stream sampling and analyses

Name: Wilkinson, Whitney

Worked for more than 160 Hours: No

Contribution to Project:

Assisted with stream sampling and analyses

Name: Wyatt, Kylah

Worked for more than 160 Hours: No

Contribution to Project:

Assisted with stream sampling and analyses

Technician, Programmer

Name: Evans, Bryn

Worked for more than 160 Hours: Yes

Contribution to Project:

Bryn works full time collecting and processing ocean and reef data

Name: Anghera, Mike

Worked for more than 160 Hours: Yes

Contribution to Project:

Mike works full time collecting and processing ocean and reef data

Name: Salazar, David

Worked for more than 160 Hours: Yes

Contribution to Project:

David- prepares and services oceanographic instruments for deployment in the field.

Name: Jones, Janice

Worked for more than 160 Hours: Yes

Contribution to Project:

participates on UNOLS cruises, monthly sampling of water column properties around kelp forests, deployment of in situ nitrate analyzers on targeted reefs.

Name: Emery, Brian

Worked for more than 160 Hours: Yes

Contribution to Project:

Managed and performed data collection using CODAR-type high frequency radar systems.

Name: Lertcheraonyong, Krisada

Worked for more than 160 Hours: Yes

Contribution to Project:

Analyzed data collected by CODAR-type high frequency radar.

Name: Setaro, Frank

Worked for more than 160 Hours: Yes

Contribution to Project:

oversees processing of stream samples for chemical analyses

Name: Doyle, Alan

Worked for more than 160 Hours: Yes

Contribution to Project:

oversees chemical analyses of stream samples

Name: Seydel, Keith

Worked for more than 160 Hours: Yes

Contribution to Project:

Assisted in subtidal field research and the laboratory processing of samples collected in the field

Name: Kay, Matt

Worked for more than 160 Hours: Yes

Contribution to Project:

worked on kelp production studies and nutrient addition experiments on reef community structure

Name: Polyakov, Olga

Worked for more than 160 Hours: Yes

Contribution to Project:

Participated on UNOLS cruises.

Name: Mutz, Stephen

Worked for more than 160 Hours: No

Contribution to Project:

Assisted in subtidal field research

Name: Gotschalk, Chris

Worked for more than 160 Hours: Yes

Contribution to Project:

Assisted in subtidal field research and in the deployment and retrieval of moored oceanographic instruments

Name: Luan, Wei-yee

Worked for more than 160 Hours: Yes

Contribution to Project:

Data manager for SBC LTER

Name: Fields, Erik

Worked for more than 160 Hours: Yes

Contribution to Project:

writes programs for analyzing oceanographic data

Name: Menzies, David

Worked for more than 160 Hours: Yes

Contribution to Project:

Helped maintain oceanographic instrumentation. Participated on UNOLS cruises

Name: Polyakov, Olga

Worked for more than 160 Hours: Yes

Contribution to Project:

Participated on UNOLS cruises.

Name: Jones, Chris

Worked for more than 160 Hours: Yes

Contribution to Project:

helped direct data management system for project

Name: Woods, Jim

Worked for more than 160 Hours: Yes

Contribution to Project:

provided IT support for the project

Name: Mardian, Brent

Worked for more than 160 Hours: Yes

Contribution to Project:

Assisted in reef and oceanographic research and data analyses

Name: Asao, Shinichi

Worked for more than 160 Hours: No

Contribution to Project:

conducted nutrient analyses

Name: O'Brien, Margaret

Worked for more than 160 Hours: Yes

Contribution to Project:

performed management and analyses of oceanographic data

Name: Harrer, Shannon

Worked for more than 160 Hours: Yes

Contribution to Project:

Assisted with reef and oceanographic research and data management. Worked on studies of kelp NPP and population dynamics as an REU student

Name: Lippincott, Melissa

Worked for more than 160 Hours: Yes

Contribution to Project:

assisted with studies of wrack input and pore water nutrients on sandy beaches

Name: Chakos, Diane

Worked for more than 160 Hours: No

Contribution to Project:

assisted with studies of wrack input and pore water nutrients on sandy beaches

Name: Hubbard, David

Worked for more than 160 Hours: No

Contribution to Project:

assisted with studies of wrack input and pore water nutrients on sandy beaches

Name: Tarmann, Jennifer

Worked for more than 160 Hours: No

Contribution to Project:

assisted with studies of wrack input and pore water nutrients on sandy beaches

Name: Johnston, Karina

Worked for more than 160 Hours: No

Contribution to Project:

assisted with studies of wrack input and pore water nutrients on sandy beaches

Name: Hoesterey, Justin

Worked for more than 160 Hours: Yes

Contribution to Project:

assisted in subtidal kelp forest research

Name: Fisher, Rachelle

Worked for more than 160 Hours: Yes

Contribution to Project:

assisted with subtidal kelp forest research and water sampling, conducted beach porewater sampling and analysed sediment samples

Name: O'Connor, Beth

Worked for more than 160 Hours: No

Contribution to Project:

conducted beach porewater sampling and image acquisition

Name: Allen, Peter

Worked for more than 160 Hours: No

Contribution to Project:

programmed the animation for watershed education module

Name: Pessino, Monica

Worked for more than 160 Hours: No

Contribution to Project:

Developed webpages and framework for watershed education module

Name: Clinton, William

Worked for more than 160 Hours: No

Contribution to Project:

oversees analysis of water and isotope samples by analytical instruments

Name: Simon, Scott

Worked for more than 160 Hours: No

Contribution to Project:

coordinates on campus marine outreach and education activities

Name: Kissinger, Michelle

Worked for more than 160 Hours: No

Contribution to Project:

assists with on-campus marine outreach and education

Name: Jones, Jeff

Worked for more than 160 Hours: No

Contribution to Project:

assisted with animation for watershed curriculum project

Name: Nelson, Clint

Worked for more than 160 Hours: Yes

Contribution to Project:

conducted kelp forest monitoring, monthly ocean sampling and reef experiments

Name: Wright, Matt

Worked for more than 160 Hours: Yes

Contribution to Project:

Assisted with kelp forest flow studies

Name: Burt, Chad

Worked for more than 160 Hours: Yes

Contribution to Project:

assisted with information management projects

Name: Grabner, Sabine

Worked for more than 160 Hours: No

Contribution to Project:

helped direct data management system for project

Name: Morris, Jordan

Worked for more than 160 Hours: Yes

Contribution to Project:

provided IT support for the project

Name: Parsons-Field, Avrey

Worked for more than 160 Hours: No

Contribution to Project:

Provided field assistance for oceanographic studies

Name: Goodridge, Blair

Worked for more than 160 Hours: Yes

Contribution to Project:

Conducted stream and watershed research

Other Participant

Name: Killion, Lisa

Worked for more than 160 Hours: No

Contribution to Project:

assists in stream sampling

Name: Barkley, Andre

Worked for more than 160 Hours: No

Contribution to Project:

assists in stream sampling

Name: Melkonian, Al

Worked for more than 160 Hours: No

Contribution to Project:

assists in stream sampling

Name: Talgo, Diane

Worked for more than 160 Hours: No

Contribution to Project:

Assisted in stream sampling in the Carpinteria area

Name: Stanford, Wendy

Worked for more than 160 Hours: No

Contribution to Project:

Assisted in stream sampling in the Carpinteria area

Name: Sperry, Paul

Worked for more than 160 Hours: No

Contribution to Project:

Assisted in stream sampling in the Carpinteria area

Name: Prussing, Rik

Worked for more than 160 Hours: No

Contribution to Project:

assisted in stream sampling

Name: Ridsen, Dan

Worked for more than 160 Hours: No

Contribution to Project:

Assisted in stream sampling in the Carpinteria area

Name: Benson, Vera

Worked for more than 160 Hours: No

Contribution to Project:

Assisted in stream sampling in the Carpinteria area

Name: Aston, Darcie

Worked for more than 160 Hours: No

Contribution to Project:

Assisted in stream sampling in the Carpinteria area

Name: Powers, Cherly

Worked for more than 160 Hours: No

Contribution to Project:

Assisted in stream sampling in the Carpinteria area

Name: Montague, Luke

Worked for more than 160 Hours: No

Contribution to Project:

Assisted in stream sampling in the Carpinteria area

Name: Uwins, James

Worked for more than 160 Hours: No

Contribution to Project:

assisted in stream sampling

Name: Phillips, Jeff

Worked for more than 160 Hours: No

Contribution to Project:

assisted in stream sampling

Name: Hearney, Euan

Worked for more than 160 Hours: No

Contribution to Project:

assisted in subtidal kelp forest research

Name: Ralph, Yvette

Worked for more than 160 Hours: No

Contribution to Project:

Assisted with subtidal kelp forest research

Research Experience for Undergraduates

Name: Willis, Allan

Worked for more than 160 Hours: Yes

Contribution to Project:

Assisted in subtidal field research.

Years of schooling completed: Junior

Home Institution: Same as Research Site

Home Institution if Other:

Home Institution Highest Degree Granted(in fields supported by NSF): Doctoral Degree

Fiscal year(s) REU Participant supported: 2001

REU Funding: REU supplement

Name: Ow, Leah

Worked for more than 160 Hours: Yes

Contribution to Project:

assisted in the analysis of physical oceanographic data

Years of schooling completed: Junior

Home Institution: Same as Research Site

Home Institution if Other:

Home Institution Highest Degree Granted(in fields supported by NSF): Doctoral Degree

Fiscal year(s) REU Participant supported: 2002 2001

REU Funding: REU supplement

Name: Ecker, John-Michael

Worked for more than 160 Hours: Yes

Contribution to Project:

surveyed biodiversity and community dynamics in reef ecosystems. Assisted in studies on primary production in kelp.

Years of schooling completed: Freshman

Home Institution: Same as Research Site

Home Institution if Other:

Home Institution Highest Degree Granted(in fields supported by NSF): Doctoral Degree

Fiscal year(s) REU Participant supported: 2002

REU Funding: REU supplement

Name: Blum, Marguerite

Worked for more than 160 Hours: Yes

Contribution to Project:

Participated in studies of the ecology of stream biota

Years of schooling completed: Junior

Home Institution: Same as Research Site

Home Institution if Other:

Home Institution Highest Degree Granted(in fields supported by NSF): Doctoral Degree

Fiscal year(s) REU Participant supported: 2002

REU Funding: REU supplement

Name: McMillan,, Jeffrey

Worked for more than 160 Hours: Yes

Contribution to Project:

Participated in studies of ecology of stream biota

Years of schooling completed: Junior

Home Institution: Same as Research Site

Home Institution if Other:

Home Institution Highest Degree Granted(in fields supported by NSF): Doctoral Degree

Fiscal year(s) REU Participant supported: 2002

REU Funding: REU supplement

Name: Visin, Kyle

Worked for more than 160 Hours: Yes

Contribution to Project:

processed and analyzed physical oceanographic data

Years of schooling completed: Junior
Home Institution: Same as Research Site
Home Institution if Other:
Home Institution Highest Degree Granted(in fields supported by NSF): Doctoral Degree
Fiscal year(s) REU Participant supported: 2003
REU Funding: REU supplement

Name: Kane, Cori

Worked for more than 160 Hours: Yes

Contribution to Project:

assisted in subtidal studies of benthic species interactions

Name: Sakaria, Amy

Worked for more than 160 Hours: Yes

Contribution to Project:

worked on studies of kelp NPP and kelp forest community dynamics

Years of schooling completed: Junior
Home Institution: Same as Research Site
Home Institution if Other:
Home Institution Highest Degree Granted(in fields supported by NSF): Doctoral Degree
Fiscal year(s) REU Participant supported: 2004
REU Funding: REU supplement

Name: Twohey, Becky

Worked for more than 160 Hours: Yes

Contribution to Project:

worked on studies of kelp NPP and kelp forest community dynamics

Years of schooling completed: Junior
Home Institution: Same as Research Site
Home Institution if Other:
Home Institution Highest Degree Granted(in fields supported by NSF): Doctoral Degree
Fiscal year(s) REU Participant supported: 2004
REU Funding: REU supplement

Name: Hansen, Bethany

Worked for more than 160 Hours: Yes

Contribution to Project:

Worked on nutrients and stream algae

Years of schooling completed: Sophomore
Home Institution: Same as Research Site
Home Institution if Other:
Home Institution Highest Degree Granted(in fields supported by NSF): Doctoral Degree
Fiscal year(s) REU Participant supported: 2003
REU Funding: REU supplement

Name: Watts, Miranda

Worked for more than 160 Hours: Yes

Contribution to Project:

worked on cray fish ecology studies

Years of schooling completed: Junior
Home Institution: Same as Research Site
Home Institution if Other:

Home Institution Highest Degree Granted(in fields supported by NSF): Doctoral Degree

Fiscal year(s) REU Participant supported: 2003

REU Funding: REU supplement

Name: Lee, Hung

Worked for more than 160 Hours: Yes

Contribution to Project:

worked on crayfish ecology studies

Name: Craig, Alexandra

Worked for more than 160 Hours: Yes

Contribution to Project:

Assisted with subtidal kelp forest research- REU support

Years of schooling completed: Other

Home Institution: Same as Research Site

Home Institution if Other:

Home Institution Highest Degree Granted(in fields supported by NSF): Bachelor's Degree

Fiscal year(s) REU Participant supported: 2006

REU Funding: No Info

Name: Harrer, Shannon

Worked for more than 160 Hours: Yes

Contribution to Project:

Assisted with subtidal kelp forest research

Years of schooling completed: Junior

Home Institution: Same as Research Site

Home Institution if Other:

Home Institution Highest Degree Granted(in fields supported by NSF): Bachelor's Degree

Fiscal year(s) REU Participant supported: 2004

REU Funding: REU supplement

Name: Davenport, Lars

Worked for more than 160 Hours: Yes

Contribution to Project:

Assisted with subtidal kelp forest research

Years of schooling completed: Junior

Home Institution: Same as Research Site

Home Institution if Other:

Home Institution Highest Degree Granted(in fields supported by NSF): Associate's Degree

Fiscal year(s) REU Participant supported: 2006

REU Funding: REU supplement

Organizational Partners

University of California, Office of the President, Oakland

The UC Office of the President funds the UC Toxic Substances Research & Teaching Program. One component of this program is the UC Coastal Toxicology Program (UCCTP) whose mission is to help resolve pollution-related problems in California's coastal ecosystems. UCCTP accomplishes this mission by facilitating new research endeavors by UC faculty, and by providing students with research support and interdisciplinary training in the broad area of environmental toxicology. UCCTP is providing support for two graduate students (including salary and the cost of student fees and health insurance) for each year of our project to work on SBC LTER related issues.

The Minerals Management Service

The Minerals Management Service funds a large study of ocean circulation in the Santa Barbara Channel region. The program is run through Scripps Inst. of Oceanography and includes extensive arrays of moorings to measure and ultimately model ocean swells and circulation in this region (http://cdip.ucsd.edu/models/sb_channel.gif).

In addition, MMS supports a large interdisciplinary research program at UCSB to investigate the effects of the offshore oil and gas industry on coastal marine resources (<http://www.mms.gov/omm/pacific/enviro/cmi.htm>). Investigators funded by this program are collaborating with LTER scientists on a wide range of projects in the SBC site including, ocean circulation in the Santa Barbara Channel, long-term monitoring of rocky intertidal shores, sea otter foraging behavior, trophic interactions in sandy communities, and seagrass ecology

Department of Interior National Park Service

Since 1982 Channel Islands National Park (<http://www.nps.gov/chis/>) has collected data annually on the abundance of a wide variety of species that inhabit intertidal reefs and kelp forests at a multitude of sites on the five northern Channel Islands (<http://www.nature.nps.gov/im/chis/index.htm>). These data have proved extremely valuable in evaluating the response of nearshore reef communities to large disturbances (e.g. El Nino) that have occurred in the last 20 years. SBC has adopted sampling protocols similar to those used by NPS to examine long-term changes in reef populations on the mainland. When used in combination, NPS and SBC data provide large spatial resolution for evaluating changes in reef communities that occur in the future. This collaboration is important because it provides NPS with important information on the physical and biological oceanography of the Santa Barbara Channel, which otherwise would not be available to them. This information is useful in helping NPS manage and protect the unique and valuable resources of the Channel Islands.

NOAA National Marine Sanctuary Program

A major goal of the Channel Islands National Marine Sanctuary (<http://www.cinms.nos.noaa.gov/home.htm>) is to direct research and monitoring programs that will yield a body of information that can be used to evaluate existing management practices and provide improved understanding for future management decisions. CINMS has provided ship time and staff expertise to UCSB's Plumes and Blooms project and has offered similar support to the SBC LTER. CINMS has been an enthusiastic supporter of SBC because information generated by SBC will assist them in their efforts to manage and protect the Sanctuary. CINMS is currently considering expanding its boundaries to include much of the mainland coast in the Santa Barbara Channel and has been active in state-wide efforts to establish marine reserves. Both of these activities could greatly influence the level of protection afforded to marine habitats in the SBC LTER. Six SBC investigators served on a science advisory panel to CINMS to develop a plan to create marine protected areas.

ISP Alginates

ISP Alginates (formerly Kelco Co.) has collected information on the abundance of giant kelp in California and Mexico from routine (approximately monthly) aerial surveys since 1958. They have supplied us with copies of all their archived records and we have converted them into a digital database that will allow us to more easily evaluate long-term trends in the abundance of giant kelp. Kelps surveys by ISP Alginates are ongoing and we are continuing to work closely with them to keep the database on giant kelp current.

University of Colorado at Boulder

We are collaborating with with Mark Williams and Diane McKnight (ISTAAR, Univ. of Colorado) on a LTER cross site comparison grant to investigate dissolved organic N in streams.

University of New Hampshire

We are collaborating with with Bill McDowell (Univ.of NH) on a LTER cross site comparison grant to investigate dissolved organic N in streams.

Santa Barbara Watershed Resource Center

Santa Barbara Watershed Resource Center is a collaborative partner in SBC's outreach program

Santa Barbara Land Trust

The Santa Barbara Land Trust has purchased the lower half of the Arroyo Hondo catchment, a parcel owned for generations by a couple of families and only slightly altered; the upper portion is administered by the US Forest Service as natural watershed. As part of a Bren School's Masters of Environmental Science and Management thesis project, we developed a natural resources management plan for the Land Trust. Further, the catchment is one of our intensive sites, and we will continue to provide useful information to the the Land Trust as they protect and manage the property.

Santa Barbara Channel Keeper

The Santa ChannelKeepers conduct monthly collections along the Ventura River, and we participate in this field work and complement their in situ measurements with high quality nutrient chemistry

City of Santa Barbara

The City of Santa Barbara recently obtained special funding through a voter approved tax increase to reduce polluted runoff that has resulted in beach closures. Two of our intensive catchments (Mission and Arroyo Burro) are within the City, and we are interacting with its staff to help them plan their restoration efforts.

Santa Barbara County Project Clean Water

Santa Barbara County's Project Clean Water is engaged in sampling local creeks during the initial rise of the hydrograph and measuring a suite of pollutants including metals, pesticides and herbicides. Our intensive sampling of nutrients and particulates during the whole hydrograph for most storms complements the County's effort, and we and they share data and interpretations. To further communication with Project Clean Water, we attend their monthly stakeholder meetings and have given public presentations of our results in that forum.

UNIVERSITY OF CALIFORNIA DAVIS

Dr. Brian Gaylord and his students have been collaborating with SBC LTER on the interactions between giant kelp and hydrodynamic flows

UNIVERSITY OF CALIFORNIA SANTA CRUZ

Conducting collaborative research on biophysical coupling in kelp forests

STANFORD UNIVERSITY

Conducting collaborative research on biophysical coupling in kelp forests

Old Dominion University

Dick Zimmerman and Lisa Drake are collaborating with the SBC LTER on studies of kelp primary production and photosynthesis

Los Angeles Conservation Corps

Univ. of Calif. Natural Reserve System

Ventura CoastKeeper

Carpinteria Creek Watershed Coalition

Friends of the Santa Clara River

Other Collaborators or Contacts

Other Collaborators or Contacts

The Partnership for Interdisciplinary Studies of Coastal Oceans (PISCO) is a large-scale marine science research program funded by the David and Lucile Packard Foundation that focuses on understanding the nearshore ecosystems of the U.S. West Coast. Representing a collaboration of scientists from four universities (including UCSB), the interdisciplinary research ranges from long-term monitoring of ecological and oceanographic processes at dozens of coastal sites to experimental work in the lab and field to explore how individual organisms and populations are affected by environmental change. PISCO research at UCSB (PIs Gaines and Warner) is tightly linked with the Santa Barbara LTER and considerable sharing of resources and data in studies pertaining to physical, chemical, and biological oceanography. (<http://www.piscoweb.org>)

NASA funds a long-term (>6 y) study at UCSB (referred to as Plumes and Blooms) that investigates the interaction of marine plankton blooms and terrestrial runoff. The goal of this project (awarded to Siegel) is to develop new satellite ocean color algorithms to use in coastal waters influenced by terrigenous materials (sediments, dissolved organic materials, etc.). In situ optical quantities and in-water constituents are collected every two weeks along a 7 station transect crossing the Santa Barbara Channel and related to simultaneous ocean color images from

the SeaWiFS and MODIS satellite sensors. (<http://www.icess.ucsb.edu/PnB/PnB.html>)

With funding from the Los Angeles Regional Water Quality Control Board (RWQCB), Arturo Keller has developed a detailed nutrient (N and P) source loading and water quality model for the Santa Clara River watershed, the largest watershed (> 4,000 km²) in our LTER study area. It has supported significant agricultural activity for more than a century, although it is transitioning to suburban and urban land uses. The project involves developing a decision-support model for determining a Total Maximum Daily Load for nutrients, allocating the TMDL to point and non-point sources (including agriculture), and evaluating various Best Management Practices. We have implemented the Watershed Analysis Risk Management Framework model, using data from local (e.g. United Water Conservation District, Ventura County Flood Control District, Los Angeles County Department of Public Works, Ventura County Farm Bureau, four large wastewater treatment plants, city governments, agricultural associations, environmental organizations, land developers), regional/state (e.g. Southern California Association of Governments, RWQCB, State Water Resources Control Board, California Air Resources Board) and national (e.g. USEPA, USGS, NOAA, USFWS) sources for meteorology, land use, fertilizer application rates, atmospheric deposition, point source flow and concentrations, water quality and gauged flow.

The Environmental Protection Agency funds the Western Center for Estuarine Ecosystem Indicator Research (CEEIR) whose primary objective is to develop a suite of biological, ecological, and chemical indicators of wetland ecosystem health for the California Coast. Several key scientists (Nisbet, Holden, Kendall, Page) working on this program are closely aligned with SBC and there is much interest in establishing common study sites, sharing data, and developing a joint curricula for graduate students working on the two projects. The estuarine focus of CEEIR nicely compliments the kelp forest focus of SBC. Collectively, the two programs will provide an in-depth assessment of the natural and human processes affecting two of the most important and conspicuous coastal ecosystems in California.

The San Onofre Nuclear Generating Station (SONGS) mitigation program was instituted by the California Coastal Commission as a means of compensating for the loss of coastal marine resources caused by the operation of the nuclear power plant, which is located on the coast in northern San Diego County. PI Reed and Associate Investigator Page are lead investigators on the SONGS mitigation program and are responsible for designing and implementing monitoring programs that evaluate the effectiveness of the various mitigation projects. One component of the mitigation program requires the restoration of tidal wetlands. Carpinteria salt marsh is one of the reference sites being used to evaluate the performance of San Dieguito Lagoon (the wetland to be restored, which is located in San Diego County). Data on water quality, tidal inundation, and species composition and abundance of wetland biota are being collected at Carpinteria and three other wetlands in southern California as part of this project. These data are available for our project and nicely complement those that are being collected by SBC and CEEL. Another major component of the SONGS mitigation program is the creation of kelp forests on artificial reefs to replace kelp habitat destroyed by the power plant. Large-scale (i.e. 10 ha) experiments are being done to determine how reef topography and size influence the colonization and development of kelp and other reef associated organisms. There is considerable exchange of ideas, information and personnel between SBC and the SONGS mitigation project on all issues pertaining to kelp forest research.

Activities and Findings

Research and Education Activities: (See PDF version submitted by PI at the end of the report)

Findings: (See PDF version submitted by PI at the end of the report)

Training and Development:

Education and training are tightly integrated into all aspects of SBC research. In 2006 three post docs, 26 graduate students, one REU student and more than 40 undergraduate students participated in SBC research. Educational opportunities at SBC are not limited to university students and post docs. Teachers and numerous volunteers from the general public regularly participate in our stream sampling program and gain considerable knowledge on the constituents of runoff and of the processes that influence their concentrations. A number of high school students are mentored in summer science programs and science projects during the school year by SBC investigators.

The SBC-LTER program is part of a jointly developed graduate student training program with four other existing programs on the UCSB campus: the Center for Estuarine Ecosystem Research (CEIER) funded by U.S. Environmental Protection Agency, the UC

Coastal Toxicology Program funded by University of California, the Interdisciplinary Marine Science PhD Program, and the Partnership for Interdisciplinary Studies of Coastal Oceans funded by the Packard Foundation. This program emphasizes interdisciplinary research to examine how coastal ecosystems change in response to natural and human-induced alternations in the environment, and seeks to create a diverse scientific community of students that have a respect and appreciation for other disciplines. In 2005, the program included 22 graduate students and two postdoctoral fellows, with research interests spanning terrestrial, aquatic, and marine ecology, physiology, geology, oceanography, and policy. In April 2005 three SBC graduate students presented posters on their research at the 17th Annual UC Toxic Substances Research and Teaching Program Symposium, Oakland, California. In September 2005, three SBC graduate students, Co-PI Holbrook and two Associate Investigators, attended the Annual Coastal Toxicology Retreat at the Bodega Marine Laboratories to discuss research integration among faculty and graduate students. Topics covered included research needs, on-going research projects, and research collaborations between the Toxicology Program and the SBC LTER. In past years, two or more SBC graduate students attended an annual week long interdisciplinary short course on eco-toxicological research. A graduate student in Education worked with SBC to develop environmental education curriculum for SBC's Schoolyard project as part of her thesis. SBC investigators are also collaborating and sharing data with a UCSC graduate student to support his thesis research on sediment dynamics and coastal processes in the Santa Barbara Channel. SBC students, postdoctoral fellows, and investigators participate in the annual SBC-LTER Spring Science Retreat, where results from SBC research were presented in a poster session and presentations. Eight SBC-LTER graduate students participated in the LTER All Scientists meeting in 2006. Three SBC-LTER graduate students and five investigators participated in followup working groups and planning grant meetings for the LTER network planning process in 2003-2005. Two SBC-LTER investigators gave talks on SBC research and education at the NSF mini-symposium in 2005.

Outreach Activities:

Increased exposure of SBCÆs research to K-12 students and the general public comes by way of collaborative educational efforts with two existing outreach programs, including the South Coast Watershed Resource Center and UCSBÆs Oceans to Classrooms program. These two programs offer K-12 students, teachers, and the general public the opportunity to connect local environmental issues with basic principles of science education for a lifetime of learning. A main focus of these two programs is to engage K-12 teachers in watershed and marine science, and aid them in developing curricula based on research by SBC and other research entities that can be integrated into their lesson plans. The South Coast Watershed Resource Center (SCWRC) is located at the mouth of the Arroyo Burro Creek (a study site of SBC). Its mission is to develop sets of educational tools and resources aimed at informing the public about: (1) the importance of our watershed resources, (2) the connections between watersheds and coastal ocean ecosystems, (3) how these resources are impacted by human activities, (4) the role watershed restoration plays in improving water quality, and, (5) ways that the community can actively protect our creeks, wetlands, and ocean. SCWRC opened its doors in August 2001, and has since provided education programs for numerous elementary schools, organized public workshops on a variety of environmental issues, and hosted numerous meetings and tours for a wide variety of non-profit environmental awareness groups. SBC researchers worked with SCWRC staff to develop displays depicting ongoing research in the watersheds and nearshore waters in the Santa Barbara area. Schoolyard funds supplied by NSF have been used to purchase start-up equipment for the school programs as well as the production of student journals that were used by all the students who participated in the programs.

The SBC LTER piloted an exciting new environmental education program for middle school students in 2005 and 2006. The new program brought underrepresented students from inner city Los Angeles to Santa Barbara-area sites for residential environmental

education programs. Sixty students spent a 3-day weekend camping, working, and learning about watershed ecology at the UCSB Sedgwick Natural Reserve in May 2005. Following that experience, 20 students attended a 2-week education program on the UCSB campus, hosted by the SBC LTER, in June 2005. Students participated in coastal marine ecology activities, field trips including a day-long educational cruise aboard a local whale watching vessel and conducted group research projects on marine organisms. Students presented their research findings with poster presentations to their peers, program leaders, and UCSB scientists and staff.

The SBC Schoolyard project has been developing a virtual tour and educational module for a local watershed, the Arroyo Burro Creek Watershed. The virtual tour includes a flyover of the watershed, an interactive rain and runoff animation activity, natural history chapters and lesson plans. The Arroyo Burro Watershed Virtual Tour was completed and released in 2006. This module is now available as a CD-ROM from SBC-LTER. An abbreviated web version of the module was made available to be viewed on our education webpage, Resources for Teachers, and copies of the CD-ROM can be requested from sbc_outreach@msi.ucsb.edu. The virtual tour was demonstrated at the Kid's Creek Festival sponsored by the Community Environmental Council on June 25, 2006 at the Watershed Resource Center at Arroyo Burro Beach.

Working with SBC LTER scientists and UCSB staff, we collaborated with a curriculum developer to complete our online education application focused on an SBC LTER watershed in 2005. The stream level animation and fly over of the Arroyo Burro watershed were refined to fit the new curriculum developed by Sarah Heintzelman, a graduate student in Education, who produced a watershed-focused curriculum for 7th grade (set of 5 lessons) as part of her M.S. degree. An additional natural history section on the Coastal Ocean was developed and edited to add to the online watershed education module.

In 2004, the main focus of the SBC's Schoolyard program was working with a local science teachers and an graduate student in education to develop and conduct classroom testing of environmental education curriculum to complement the SBC-LTER Schoolyard outreach module on the Arroyo Burro Watershed, which empties into the ocean at the site of SCWRC with the goal of enhancing and increasing its classroom use. This effort included the production and classroom testing of coordinated lesson plans and activity kits in Janine Tuttle's classroom and will form part of a master's thesis for Sarah Heintzelman, a graduate student in Education. The module includes a computer animation model and natural history lessons for 4-8th grade students, instructors, and the general public using SCWRC. The animation model, which will be made available on CD-ROM as well as on-line through SBC LTER's website has two main components: 1) an animated fly over tour coupled with static pages that allow the user to view images and information of the various ecosystems and land uses characteristic of the Arroyo Burro watershed; and 2) an interactive animated water surface response of the Arroyo Burro Creek as it flows by the SCWRC that allows the user to alter various land use and rainfall configurations. The animation program provides an interactive educational tool that emphasizes both the spatial distribution of the various ecosystems and land uses within the Arroyo Burro Watershed, and the effects of land use change on flooding.

SBC is expanding its outreach efforts to better engage students and teachers in its marine research by partnering with UCSB Marine Science Institute's Oceans into the Classroom program. This program offers educational research cruise experience for 6th -8th-graders aboard the 75' vessel Condor Express. Working under the direction of MSI professional staff, and UCSB students, 6th -8th graders and their teachers conduct oceanographic research in the Santa Barbara Channel that is related to ongoing research at UCSB. Plans are underway to develop one of the six shipboard research stations with a focus that engages students and teachers in SBC LTER research. Each of the six stations builds on State Science Standards to introduce students and teachers to critical issues in

marine science.

Alison Whitmer, the SBC education coordinator, is building on these existing collaborations by developing a program to enhance opportunities for research experience and training of K-12 teachers and their involvement in developing curricula that highlight SBC research for use in classrooms. In 2004, SBC provided support for an ROV workshop for high school teachers. The workshop formed the basis for developing 2 ROV teams from Cabrillo High School. The teams advanced to and competed in the MATE National ROV Competition, which was hosted by the Marine Science Institute on the UCSB campus. The competition brought approximately 3 dozen high school and community college teams to UCSB for the event. Community and agency partners included the Channel Islands National Marine Sanctuary, the Santa Barbara City College Diving Technology program and the Marine Advanced Technology Education (MATE) Center (an NSF-funded center). As a follow up, SBC supported the attendance of 2 Cabrillo High School teachers, Greg Eisen and Bob Ranard to an Advanced ROV workshop at the MATE Center in Monterey. We also supported 2 high school teachers who had attended the ROV workshop and who are working to integrate LTER research related themes into their biology and marine biology courses (Michelle Pouquette from Cabrillo High School and Bill Fraser from Santa Barbara High School).

The JASON PROJECT (<http://www.jason.org/jason14/home>) is a multi-disciplinary educational program that sparks the imagination of students and enhances the classroom experience by developing and supporting curricula that enable students and their teachers to do field work from the classroom and exposes students to leading scientists and their research as they examine basic biological and geological questions. SBC-LTER investigators worked with the JASON PROJECT in the development of JASON XIV: From Shore to Sea, which is now available for school year 2002-03. In this new program, the JASON team explores the terrestrial and marine ecosystems that extend from California's coast to the Channel Islands Marine Sanctuary. In 2004, SBC supported a group of 5 area junior high school teachers who worked on aligning the JASON XIV 'From Shore to Sea' curriculum with California state science education standards and the most commonly used science text books in our region. These alignments will facilitate the integration of the 'From Shore to Sea' curriculum and lab activities into our local area classrooms. We partnered with the Channel Islands National Marine Sanctuary, Channel Islands National Park and the Ventura County School District for this component.

A number of SBC investigators routinely give lectures in local K-12 schools on LTER related topics (e.g. kelp forest ecology, watershed processes, ocean circulation, etc.), see list below. In addition to these many lectures, graduate student Katie Arkema co-taught a classroom project through the 'Kids do Ecology' program, which is run through NCEAS, and has some direct ties with the Los Marineros educational program. http://www.nceas.ucsb.edu/nceas-web/kids/main_pages/classweb.htm.

In 2006, SBC investigator Jenny Dugan mentored science fair projects for 4 high school students. Two of those students, Kristin Hempy and Angie Afman, competed in the county and state science fairs with their project entitled 'Beach Grooming: Does it banish the beachhoppers?'. Their project was one of the three finalists for the Life Science division at the county science fair, making them eligible to compete in the California State Science Fair. At the State Science Fair in May 2006, Kristin and Angie's project earned state honorable mention in the senior environmental science category. They were also recognized by American Shore and Beach Preservation Society with a monetary award as the best project on coastal ecology. Mark Page and Jenny Dugan hosted a high school student for 6 weeks in UCSB's summer research mentorship program in 2006, she assisted with research on recruitment of reef invertebrates. In 2005, SBC investigator Jenny Dugan and graduate student Kristi Klose mentored 4 high school students for their science fair projects. Craig Carlson and Dan Reed, mentored two high school and one junior high students on their science fair projects in 2004. Josh Schimel's laboratory hosted a high

school student for an intensive 6 week internship in 2005 and Allen Doyle coordinated donations of surplus materials to two local high schools. Items were syringes, test tubes and pipets donated to UCSB by local biotech company. SBC graduate student, Clarissa Anderson mentored students through the WISE program. Dan Reed served as a science and technical advisor for Waves, Wetlands, and Watersheds, a classroom-based hands-on science activity guide that integrates California Coastal Commission areas of critical concern (wetlands, coastal processes, marine debris and pollution, and endangered species) with California Science Content Standards for grades three through eight (www.coastforyou.org).

Direct outreach to the public is an active area for many SBC investigators and students. A number of the public outreach activities that SBC has participated in are listed below

Al Leydecker, a SBC post doc, assists and helps direct stream and river monitoring, education and sampling programs for several community environmental organizations including Santa Barbara Channel Keeper, Isla Vista Surf Rider and Ventura Surf Rider and the Friends of the Santa Clara River. As part of this effort, Al co-authored a stream sampling guide for Santa Barbara Channel Keeper in 2003 and several articles posted on their website. In 2003, Al also helped organize, collect and prepare nutrient samples for "Snapshot" day in San Luis Obispo, Santa Barbara and Ventura counties. "Snapshot" day was a one day stream testing campaign organized by the California State Water Quality Resources Board to sample streams across the state. Samples were analyzed by the LTER as a community service and results reported to the state at a later date. Data are available at <http://www.coastal.ca.gov/publiced/snapshot/snapshot1.html>.

Stuart Levenbach, an SBC graduate student prepared three reports for Jean Michel Cousteau's Ocean Futures Society on the issues of shrimp aquaculture, effects of sonar on marine mammals, and the Channel Islands Marine Sanctuary in 2006. He also assembled background information for their documentary, 'America's Underwater Treasures. In 2005, he worked with the UC Cooperative Extension on the curriculum for their watershed stewardship program, Agua Pura. This included working with UCSB undergraduate student who were providing outreach to local elementary schools, editing previously developed lesson plans, and writing at least one new lesson for the program. He also provided assistance for an education program focussed on steelhead trout for UC Cooperative Extension.

Tim Robinson, a SBC graduate student doing his dissertation research in the Carpinteria watershed, is an active participant in the Carpinteria Creek Watershed Coalition, whose mission is to restore and preserve Carpinteria Creek sufficiently to reestablish a steelhead run (steelhead is an endangered species in California). The Coalition has become a hallmark for community-led watershed planning and restoration efforts in southern California. It has obtained over \$500,000 in grant funding to develop a watershed plan, remove fish barriers and do public outreach. Tim coordinates a bi-monthly column in the local newspaper (The Carpinteria Coastal View) entitled "In the Watershed", where farmers, citizens, researchers, agency representatives and regulators can express their interests in watershed management. To date, six SBC scientists have contributed articles about their research for the column.

SBC investigators participated in several public groups to provide education and a scientific perspective including, Common Ground, a group of stakeholders who are developing a consensus on management for the Gaviota coast, the Goleta Beach Working Group, a group of stakeholders developing a vision for management to address coastal erosion at Goleta Beach County Park and the Channel Islands National Marine Sanctuary Scientific Advisory Panel.

Jenny Dugan, SBC science coordinator, worked with students from the Brooks Institute, the Ty-Warner Ocean Channel and the Santa Barbara Museum of Natural History on a short

documentary film about SBC research on the links between kelp forests and sandy beaches and the design and content of new exhibits for the Sea Center in Santa Barbara. This documentary, "Hopping with Life: the Ecology of Kelp on the Beach", plays all day at the Santa Barbara Sea Center as part of the public exhibits. She also gave two workshops on sandy beach ecology to K-12 teachers in 2005.

Additional outreach activities done by SBC investigators and graduate students include: a segment on live TV for Project Oceanography (<http://www.marine.usf.edu/pjocean/>) on SBC research in the Santa Barbara Channel, assisting the Channel Islands Marine Sanctuary in developing outreach curriculum on associations between terrestrial runoff and phytoplankton blooms, assisting with public education at a local site where an endangered shorebird nests, leading tidepool tours, and giving numerous public presentations on LTER related research to non-scientist groups in the region (see list below). SBC-LTER investigators and graduate students also contributed a number of articles on SBC-LTER research to magazines, newsletters and other publications for the public, including Making Waves, Coast and Ocean, Coastlines, PISCO Coastal Connections, and California Wild.

Public and K-12 Outreach Talks

2006

Dugan, J. E. 2006. Ecological responses to coastal armoring on exposed sandy beaches. Public lecture. Santa Barbara Surfrider Foundation.

Dugan, J. E. 2006. Ecological responses to coastal armoring on exposed sandy beaches. Invited Seminar, Southern California Wetlands Recovery Project, Ventura County Task Force meeting

Dugan, J. E and D.M. Hubbard. 2006. Ecological patterns and processes on exposed sandy beaches. Invited seminar. Beach Ecology for Coastal Managers workshop, Pepperdine University, California.

Dugan, J. E. 2006. Beach ecology and restoration. Public lecture in Environmental Studies 190 series.

Guerrini, A. 2006. "Writing Ecological History" Public lecture in Environmental Studies 190 series.

Guerrini, A. 2006. High Society in Goleta: the Campbell Ranch in the 1920s. Invited lecture, UCSB History Associates, Santa Barbara.

Washburn, L. 2006 Public lecture: Oceanography of the Santa Barbara Channel, Volunteer Naturalist Program of the Channel Islands National Marine Sanctuary, Santa Barbara CA, CA , 17 January 2006

Washburn, L. 2006 Public lecture: Currents in the Santa Barbara Channel, Pacific and Corinthian Yacht Club, Oxnard, CA, 24 March 2006.

Washburn, L. 2006 Public lecture: Currents in the Santa Barbara Channel, Pacific and Corinthian Yacht Club, Oxnard, CA, 18 August 2006.

2005

Doyle, A. Microbial Ecology. Three Guest lectures for High School Biology Students, San Marcos HS Santa Barbara, CA

Dugan, J. Riddles in the Sand: the ecology of exposed sandy beaches. Presentation and field trip for LIMPeTs Teacher Training Workshop, El Capitan State Beach, Santa Barbara, CA

Dugan, J. Riddles in the Sand: the ecology of exposed sandy beaches. Presentation and field trip for Los Angeles Outdoor Science School Teacher Training Workshop, Malibu, CA

Dugan, J. E. and D. M. Hubbard 2005. Ecological responses to coastal armoring on exposed sandy beaches. Invited talk to Santa Barbara Task Force of the Southern California Wetland Recovery Project, Santa Barbara, CA

Klose, K. Invasive Crayfish in the Ventura River, California. Guest lecture to UCSB's Aquatic Science Course for AP High School Students, July 2005 University of California, Santa Barbara, CA

Robinson, T. H. 2005. Nutrient export of Carpinteria Valley Creeks, in the importance of high frequency sampling, talk to Groundwater Resources Association's quarterly local chapter meeting (5/05), Santa Barbara, California. (groundwater and water quality professionals from the Santa Barbara area.)

Robinson, T. H. 2005 Addressed community and agency people interested in Carpinteria Creek water quality and watershed management issues Carpinteria Creek Watershed Coalition annual community meeting (10/05), Carpinteria, California.

Robinson, T. H. 2005 Watershed Function, talk to Regional Water Quality Control Board's Agricultural Waiver Program Workshop (6/05), Santa Barbara, California. This was a multiple day workshop to educate greenhouse growers on water quality issues and management practices.

Robinson, T. H. 2005. Nutrient loading to streams in agricultural areas, Talk to Regional Water Quality Control Board's Agricultural Waiver Program Workshop Santa Barbara, California. This was a multiple day workshop to educate avocado growers on water quality issues and management practices.

Washburn, L. 2005 Physical Oceanography of the Santa Barbara Channel, Presentation to volunteer naturalists at Channel Islands National Marine Sanctuary: Volunteer-in-training program of the Channel Islands National Marine Sanctuary, National Park Service Headquarters, Ventura, CA, 8 February

2004

Dugan, J. E., Hubbard, D. M., and Page, H. M. 2004. Response of sandy beach ecosystems to macrophyte wrack subsidies from coastal reefs. Talk for Snowy Plover RU5 Fall meeting, November 16, Grover Beach, CA

Dugan, J. E. 2004. Monitoring of Coastal Contaminants Using Sand Crabs. Presentation to the Marine Interest Group, San Luis Obispo, CA May 2004

Dugan, J. E. 2004. Ecology of Sandy Beaches. Science Panel presentation to the Goleta Beach Working Group. January 2004.

Schimmel, J. 2004. Processes controlling groundwater NO₃. Talk presented to Santa Ynez Natural History Society.

Schimel, J. 2004. California Ecosystems: A tale of nitrate, cows, & vegetation change. Talk hosted by the Environmental Studies Associates, Santa Barbara Main Library:

Journal Publications

Airame, S., J. E. Dugan, K. D. Lafferty, H. M. Leslie, D. A. McArdle, and R. R. Warner., "Applying ecological criteria to marine reserve design: a case study from the California Channel Islands", *Ecological Applications*, p. s170, vol. 13, (2003). Published

Allison, G. W., S. D. Gaines, J. Lubchenco, and H. P. Possingham, "Ensuring persistence of marine reserves: Catastrophes require adopting an insurance factor", *Ecological Applications*, p. s8, vol. 13, (2003). Published

Blanchette, C. A., S. D. Gaines, and B. Miner, "Geographic variability in form, size, and survival of *Egregia menziesii* (Turner) Areschoug around Point Conception, California.", *Marine Ecology Progress Series*, p. 69, vol. 239, (2002). Published

Botsford, L. W., A. Hastings, and S. D. Gaines., "Dependence of sustainability on the configuration of marine reserves and larval dispersal distance", *Ecology Letters*, p. 144, vol. 4, (2001). Published

Gaines, S. D., B. Gaylord, and J. L. Largier, "Avoiding current oversights in marine reserve design.", *Ecological Applications*, p. s32, vol. 13, (2003). Published

Gaylord B., D. C. Reed, P. T. Raimondi, L. Washburn, and S. R. McLean, "A physically-based model of macroalgal spore dispersal in the wave and current-dominated nearshore", *Ecology*, p. 1239, vol. 83, (2002). Published

Gerber, L. R., S. J. Andelman, L. W. Botsford, S. D. Gaines, A. Hastings, S. R. Palumbi, and H. P. Possingham, "Population models for marine reserve design: A retrospective and prospective synthesis.", *Ecological Applications*, p. s47, vol. 13, (2003). Published

Mertes L. A. K., and J. A. Warrick, "Measuring flood output from 110 coastal watersheds in California with field measurements and SeaWiFS", *Geology*, p. 659, vol. 29, (2001). Published

Phillips, N. E., and S. D. Gaines, "Spatial and temporal variability in size at settlement of intertidal mytilid mussels from around Pt. Conception, California", *Invertebrate Reproduction and Development*, p. 171, vol. 41, (2002). Published

Sagarin, R. and S. D. Gaines, "Geographical abundance distributions of coastal invertebrates: using one-dimensional ranges to test biogeographic hypotheses.", *Journal of Biogeography*, p. 985, vol. 29, (2002). Published

Sagarin, R., and S. D. Gaines, "The "abundant center" distribution: to what extent is it a biogeographic rule?", *Ecology Letters*, p. 137, vol. 5, (2002). Published

Schroeter S. C., D. C. Reed, D. J. Kushner, J. A. Estes, and D. S. Ono, "The use of marine reserves in evaluating the dive fishery for the warty sea cucumber (*Parastichopus parvimensis*) in California, U.S.A.", *Canadian Journal of Fisheries and Aquatic Science*, p. 1773, vol. 58, (2001). Published

Wares, J., S. D. Gaines, and C. Cunningham., "A comparative study of asymmetric migration events across a marine biogeographic boundary", *Evolution*, p. 295, vol. 55, (2001). Published

Holbrook, S. J., D. C. Reed, D. C., and J. S. Bull, "Survival experiments with outplanted seedlings of surfgrass (*Phyllospadix torreyi*) to enhance establishment on artificial structures", *ICES Journal of Marine Science*, p. 350, vol. 59, (2002). Published

Shima, J.S., and A.M. Findlay, "Pelagic larval growth rate impacts benthic settlement and survival of a temperate reef fish.", *Marine Ecology Progress Series*, p. 303, vol. 235, (2002). Published

- Chomko, R.M., H.R. Gordon, S. Maritorena and D.A. Siegel, "Simultaneous determination of oceanic and atmospheric parameters for ocean color imagery by spectral optimization: a validation", *Remote Sensing of the Environment*, p. 208, vol. 84, (2003). Published
- Dugan, J. E., D. M. Hubbard, M. McCrary, and M. Pierson, "The response of macrofauna communities and shorebirds to macrophyte wrack subsidies on exposed sandy beaches of southern California.", *Estuarine, Coastal and Shelf Science*, p. 133, vol. 58s, (2003). Published
- Hubbard, D. M., and J. E. Dugan, "Shorebird use of an exposed sandy beach in southern California.", *Estuarine, Coastal and Shelf Science*, p. 169, vol. 58s, (2003). Published
- Lubchenco, J., S. Palumbi, S. D. Gaines, and S. Andelman., "Plugging a hole in the ocean: an introduction to the special feature on marine reserves", *Ecological Applications*, p. s3, vol. 13, (2003). Published
- Page, H. M., S. Schroeter, D. C. Reed, R.F. Ambrose, J. Callaway, J. Dixon., "An inexpensive method to identify the elevation of tidally inundated habitat in coastal wetlands", *Bulletin of the Southern California Academy of Sciences*, p. 130, vol. 103, (2003). Published
- Roberts, C. G. Branch, R. Bustamante, J. Carlos-Castilla, J. Dugan, B. Halpern, H. Leslie, K. Lafferty, J. Lubchenco, D. McArdle, M. Ruckleshaus, and R. Warner, "Application of ecological criteria in selecting marine reserves and developing reserve networks", *Ecological Applications*, p. s215, vol. 13, (2003). Published
- Sax, D., J. Brown, and S. D. Gaines., "Species invasions exceed extinctions on islands world-wide: a comparative study of plants and birds", *American Naturalist*, p. 171, vol. 160, (2002). Published
- Siegel, D.A., P. Kinlan, B. Gaylord and S.D. Gaines, "Lagrangian descriptions of marine larval dispersion", *Marine Ecology Progress Series*, p. 83, vol. 260, (2003). Published
- Zacherl, D. C., P. H. Manríquez, G. Paradis, R. W. Day, J. C. Castilla, R. R. Warner, D. W. Lea & S. D. Gaines, "Trace elemental fingerprinting of gastropod statoliths to study larval dispersal strategies", *Marine Ecology Progress Series*, p. 297, vol. 248, (2003). Published
- Shipe, R.F., U. Passow, M.A. Brzezinski, D.A. Siegel and A.L. Alldredge, "Effects of the 1997-98 El Nino on seasonal variations in suspended and sinking particles in the Santa Barbara Basin", *Progress in Oceanography*, p. 105, vol. 54, (2002). Published
- Boles, J.R., J.F. Clark, I. Leifer, and L. Washburn, "Temporal variations in natural hydrocarbon seep rate due to tides, Coal Oil Point area, California", *J. Geophys. Res.*, p. 27,077, vol. 106, (2001). Published
- Nishimoto, M.M., and L. Washburn, "Patterns of coastal eddy circulation and abundance of pelagic juvenile fish in the Santa Barbara Channel, California, USA", *Marine Ecological Progress Series*, p. 183, vol. 241, (2002). Published
- Washburn, L., K. A. McClure, B. H. Jones, and S. M. Bay, "Spatial scales and evolution of stormwater plumes in Santa Monica Bay", *Marine Environmental Research.*, p. 103, vol. 56, (2003). Published
- Bay, S., B. H. Jones, K. Schiff, and L. Washburn, "Water quality impacts of stormwater discharges to Santa Monica Bay", *Marine Environmental Research*, p. 202, vol. 56, (2003). Published
- Beighley, R.E., D.L. Johnson, and A.C. Miller, "A subsurface response model for storm events within the Susquehanna River Basin", *Journal of Hydrologic Engineering, ASCE*, p. 185, vol. 8, (2002). Published
- Beighley, R.E. and G.E. Moglen, "Assessment of stationarity in rainfall - runoff behavior in urbanizing watersheds", *Journal of Hydrologic Engineering, ASCE.*, p. 27, vol. 7, (2002). Published
- Beighley, R.E. and G.E. Moglen, "Adjusting measured peak discharges from an urbanizing watershed to reflect a stationary land use signal", *Water Resources Research*, p. 1093, vol. 39, (2003). Published

- Moglen, G.E. and R.E. Beighley, "Spatially explicit hydrologic modeling of land use change", *Journal of the American Water Resources Association*, p. 241, vol. 38, (2002). Published
- Strayer, D.L., R.E. Beighley, L.C. Thompson, S. Brooks, C. Nilsson, G. Pinay, and R.J. Naiman, "Effects of land-cover change on stream ecosystems roles of empirical models and scaling issues", *Ecosystems*, p. 407, vol. 6, (2003). Published
- Kinlan, BP, SD Gaines, "Propagule dispersal in marine and terrestrial environments: a community perspective", *Ecology*, p. 2007, vol. 84, (2003). Published
- Roberts, C, G. Brandch, R. Bustamante, J. Carlos-Castilla, J. Dugan, B. Halpern, H. Leslie, K. Lafferty, J. Lubchenco, D. McArdle, M. Ruckelshaus, R. Warner, "Application of ecological criteria in selecting marine reserves and developing reserve networks.", *Ecological Applications*, p. s215, vol. 13, (2003). Published
- Kinlan, BP, MH Graham, PK Dayton, "Arrested development of embryonic sporophytes in the perennial giant kelp, *Macrocystis pyrifera* (Phaeophyceae): a mechanism for delayed recruitment?", *Journal of Phycology*, p. 47, vol. 39, (2003). Published
- McCuen, RH RE Beighley, "Seasonal flow frequency analysis", *Journal of Hydrology*, p. 43, vol. 279, (2003). Published
- Thornber, CS, SD Gaines, "Spatial and temporal variation of haploids and diploids in populations of four congeners of the marine alga *Mazzaella*", *Marine Ecology Progress Series*, p. 65, vol. 258, (2003). Published
- Zacherl D, SD Gaines, SI Lonhart, "The limits to biogeographical distributions: insights from the northward range extension of the marine snail *Kelletia delletii* (Forbes, 1852)", *Journal of Biogeography*, p. 913, vol. 30, (2003). Published
- Bull, JS, DC Reed, SJ Holbrook, "An experimental evaluation of different methods of restoring *Phyllospadix torreyi* (Surfgrass)", *Restoration Ecology*, p. 70, vol. 12, (2004). Published
- Gaylord, B, DC Reed, L. Washburn, and PT Raimondi, "Biological-physical coupling in spore dispersal of kelp forest macroalgae", *Journal of Marine Systems*, p. 19, vol. 49, (2004). Published
- Reed, DC, SC Schroeter, PT Raimondi, "Spore supply and habitat availability as sources of recruitment limitation in giant kelp.", *Journal of Phycology*, p. 275, vol. 49, (2004). Published
- Robinson, TH A.Leydecker, AA Keller, JM Melack, "Steps toward modeling nutrient export in coastal Californian streams with a Mediterranean climate", *Agricultural Water Management*, p. 144, vol. 77, (2005). Published
- Thornber, DC, BP Kinlan, MH Graham, JJ Stachowicz, "Population ecology of the invasive kelp *Undaria pinnatifida* in California: environmental and biological controls on demography", *Marine Ecology Progress Series*, p. 69, vol. 268, (2004). Published
- Roberts, C.M., S. Andelman, G. Branch, R. H. Bustamante, J. C. Castilla, J. Dugan, B. S. Halpern, K.D. Lafferty, H. Leslie, J. Lubchenco, D. McCardle, H. Possingham, M Ruckelshaus, and R.R. Warner, "Ecological criteria for evaluating candidate sites for marine reserves.", *Ecological Applications*, p. s199, vol. 13, (2003). Published
- Beighley, R.E., J. M. Melack, and T. Dunne, "Impacts of climatic regimes and urbanization on streamflow in California coastal watersheds", *Journal of the American Water Resources Association*, p. 1419, vol. 39, (2003). Published
- Field, K., E. C. Chern, L. K. Dick, J. Fuhrman, J. Griffith, P. A. Holden, M. G. LaMontagne, J. Le, B. Olson, and M. T. Simonich, "A comparative study of culture-independent, library-independent genotypic methods of fecal source tracking", *Journal of Water and Health.*, p. 181, vol. 1, (2003). Published
- Page, H.M., S. Schroeter, D. C. Reed. R.F. Ambrose, J. Callaway, J. Dixon, "Variation in the distribution and abundance of salt marsh vegetation associated with elevation and height of tidal inundation.", *Bulletin of the Southern California Academy of Sciences*, p. 130, vol. 102(3), (2003). Published

- Steets, B. and P. A. Holden, "A mechanistic model of runoff-associated fecal coliform fate and transport through a coastal lagoon", *Water Research*, p. 589, vol. 37, (2003). Published
- Bomkamp, R. E., Page, H. M. and J. E. Dugan, "Role of food subsidies and habitat structure in influencing benthic communities of shell mounds at sites of existing and former offshore oil platforms", *Marine Biology*, p. 201, vol. 146, (2004). Published
- Beckenbach, E.H., and L. Washburn, "Low frequency waves in the Santa Barbara Channel observed by high frequency radar", *Journal of Geophysical Research*, p. DOI:10.10, vol. 109, (2004). Published
- Clark, J. F., I. Leifer, L. Washburn, B. P. Luyendyk, "Compositional changes in natural gas bubble plumes: observations from the Coal Oil Point marine hydrocarbon seep field", *Geo-Marine Letters*, p. 187, vol. 23, (2004). Published
- Dugan, J. E., D. M. Hubbard, E. Jaramillo, H. Contreras, and C. Duarte, "Competitive interactions in macroinfaunal animals of exposed sandy beaches", *Oecologia*, p. 630, vol. 139(4), (2004). Published
- Emery, B.M., L. Washburn, and J.A. Harlan, "Evaluating radial current component from CODAR high frequency and moored in situ current meters", *Journal of Atmospheric and Oceanic Technology*, p. 1259, vol. 21(8), (2004). Published
- Halpern B.S., Gaines S.D., Warner R.R., "Confounding effects of the export of production and the displacement of fishing effort from marine reserves", *Ecological Applications*, p. 1248, vol. 14(4), (2004). Published
- Keller, A. A., Y. Zheng, and T. H. Robinson, "Determining critical water quality conditions for inorganic nitrogen in dry semi-urban watersheds.", *Journal of American Water Resources*, p. 721, vol. 40, (2004). Published
- LaMontagne M.G., Leifer I., Bergmann S., Van De Werfhorst L.C., Holden P.A, "Bacterial diversity in marine hydrocarbon seep sediments", *Environmental Microbiology*, p. 799, vol. 6(8), (2004). Published
- LaMontagne MG and Holden PA, "Comparison of free-living and particle-associated bacterial communities in a coastal lagoon", *Microbial Ecology*, p. 228, vol. 46(2), (2003). Published
- Otero, M.P., and D.A. Siegel, "Spatial and temporal characteristics of sediment plumes and phytoplankton blooms in the Santa Barbara Channel", *Deep-Sea Research, Part II*, p. 1129, vol. 51, (2004). Published
- Phillips, N.E., "Variable timing of larval food has consequences for early juvenile performance in a marine mussel", *Ecology*, p. 2341, vol. 85 (8), (2004). Published
- Siegel D.A., A. C. Thomas and J. Marra, "Views of ocean processes from the Sea-viewing Wide Field-of-View Sensor mission: introduction to the first special issue", *Deep-Sea Research Part II- Topical Studies in Oceanography*, p. 1, vol. 51, (2004). Published
- Thornber C.S. and Gaines S.D., "Population demographics in species with biphasic life cycles", *Ecology*, p. 1661, vol. 85 (6), (2004). Published
- Warrick J.A., L.A.K. Mertes, L. Washburn and D.A. Siegel, "Dispersal forcing of southern California river plumes, based on field and remote sensing observations", *Geo-Marine Letters*, p. 46, vol. 24, (2004). Published
- Warrick J.A., L.A.K. Mertes, D.A. Siegel and C. MacKenzie, "Estimating suspended sediment concentrations in turbid coastal waters with SeaWiFS", *International Journal of Remote Sensing*, p. 1995, vol. 25, (2004). Published
- Warrick J.A., L.A.K. Mertes, L. Washburn and D.A. Siegel, "A conceptual model for river water and sediment dispersal in the Santa Barbara Channel, California.", *Continental-Shelf Research*, p. 2029, vol. 24, (2004). Published

- Beighley, E., T. Dunne and J.M. Melack, "Understanding and modeling basin hydrology: Interpreting the hydrogeological signature", *Hydrological Processes*, p. 1333, vol. 19(7), (2005). Published
- Raimondi P.T., Reed D.C., B. Gaylord, and L. Washburn, "Effects of self-fertilization in the giant kelp, *Macrocystis pyrifera*", *Ecology*, p. 3267, vol. 85, (2004). Published
- Washburn, L., J. F. Clark, and P. Kyriakidis, "The spatial scales, distribution, and intensity of natural marine hydrocarbon seeps near Coal Oil Point, California", *Marine and Petroleum Geology*, p. 569, vol. 22, (2005). Published
- DiGiacomo, P.M., L. Washburn, B. Holt, and B.H. Jones, "Coastal pollution hazards in Southern California observed by SAR imagery: Stormwater plumes, wastewater plumes, and natural hydrocarbon seeps", *Geo-Marine Letters*, p. 46, vol. , (2004). Published
- Bose, R. and J. Frew, " Composing Lineage Metadata with XML for Custom Satellite-Derived Data Products", *Proceedings of the 16th International Conference on Scientific and Statistical Database Management (SSDBM 2004)*Santorini, Greece,, p. 275, vol. , (2004). Published
- Bose, R., "A Conceptual Framework for Composing and Managing Scientific DataLineage", *Proceedings of the 14th International Conference on Scientific and StatisticalDatabase Management (SSDBM 2002)*, Edinburgh, Scotland,, p. 15, vol. , (2002). Published
- Frew, J. and R. Bose, "Earth System Science Workbench: A Data Management Infrastructure for Earth Science Products.", *Proceedings of the 13th International Conference on Scientific and Statistical Database Management (SSDBM 2001)*, Fairfax, VA, p. 180, vol. , (2001). Published
- Adler, P.B., E.P. White, W.K. Lauenroth, D.M. Kaufman, A. Rassweiler, and J.A. Rusak, "Evidence for a general species-time-area relationship", *Ecology*, p. 2032, vol. 86, (2005). Published
- Bassin, C.J., L. Washburn, M.A. Brzezinski, and E.E. McPhee-Shaw, "Sub-mesoscale coastal eddies observed by high frequency radar: A new mechanism for delivering nutrients to kelp forests in the Southern California Bight", *Geophys. Res. Let.*, p. L12604, vol. 32, (2005). Published
- Beighley, R.E., T. Dunne, and J. M. Melack, "Understanding and modeling basin hydrology: Interpreting the hydrogeological signature", *Hydrological Processes*, p. 1333, vol. 19, (2005). Published
- Bram, J.B., Page, H. M., J. E. Dugan, "Spatial and temporal variability in early successional patterns of an invertebrate assemblage at an offshore oil platform", *Journal of Experimental Marine Biology and Ecology*, p. 223, vol. 317, (2005). Published
- Dugan, J. E. and D. M. Hubbard, "Ecological responses to coastal armoring on exposed sandy beaches", *Shore and Beach*, p. 10, vol. 74, (2006). Published
- Gaylord, B., D.C. Reed, P.T. Raimondi, and L. Washburn, "Macroalgal spore dispersal in coastal environments: Mechanistic insights revealed by theory and experiment", *Ecological Monographs*, p. 481, vol. 76, (2006). Published
- Gaylord, B., S.D. Gaines, D.A. Siegel and M. Carr, "Marine reserves can exploit life history and population structure to enable higher fisheries yields", *Ecological Applications*, p. 2180, vol. 15(6), (2005). Published
- Guichard, F.R., S. Levin, A. Hastings and D. Siegel, "Toward a metacommunity approach to marine reserve theory", *Bioscience*, p. 1003, vol. 54, (2004). Published
- Kinlan, B.P., S.D. Gaines and S.E. Lester, "Propagule dispersal and the scales of marine community process", *Diversity and Distributions*, p. 139, vol. 11, (2005). Published
- Mitarai, S., D.A. Siegel and K.B. Winters, "A numerical study of stochastic larval settlement in the California Current System", *Journal of Marine Systems*, p. , vol. , (2006). Accepted

- Otero, M.P., and D.A. Siegel, "Spatial and temporal characteristics of sediment plumes and phytoplankton blooms in the Santa Barbara Channel", *Deep-Sea Research Part II*, p. 1129, vol. 51, (2004). Published
- Page, H. M, J. E. Dugan, C. C. Culver, and J. Hoesterey, "Exotic invertebrate species on offshore oil platforms", *Marine Ecology Progress Series*, p. 101, vol. 325, (2006). Published
- Reed, D.C. S.C. Schroeter, D. Huang, T.W. Anderson, and R.F. Ambrose, "Quantitative assessment of different artificial reef designs in mitigation losses to kelp forest fishes", *Bulletin of Marine Science*, p. 133, vol. 78, (2006). Published
- Siegel, D.A., S. Maritorena, N.B. Nelson and M.J. Behrenfeld, "Independence and interdependencies of global ocean color properties; Reassessing the bio-optical assumption", *Journal of Geophysical Research*, p. C07011, vol. 110, (2005). Published
- Siegel, D.A., S. Maritorena, N.B. Nelson, M.J. Behrenfeld and C.R. McClain, "Colored dissolved organic matter and the satellite-based characterization of the ocean biosphere", *Geophysical Research Letters*, p. L20605, vol. 32, (2005). Published
- Stoms, D.M., F.W. Davis, S.J. Andelman, M.H. Carr, S.D. Gaines, B.S. Halpern, R. Hoenicke, S.G. Leibowitz, A. Leydecker, E.P. Madin, H. Tallis, and R.R. Warner, "Integrated coastal reserve planning: making the land-sea connection", *Frontiers in Ecology and the Environment*, p. 429, vol. 3, (2005). Published
- Schmitt, R.J. and S.J. Holbrook, "Temporal co-variation between young-of-year class strength and the forage base of surfperch", *Raffles Bulletin of Zoology*, p. 145, vol. 14, (2007). Accepted
- Warrick J.A., L.A.K. Mertes, L. Washburn, and D.A. Siegel, "Dispersal forcing of southern California river plumes, based on field and remote sensing observations", *Geo-Marine Letters*, p. 46, vol. 24, (2004). Published
- Warrick, J.A., L.A.K. Mertes, D.A. Siegel and C. MacKenzie, "Estimating suspended sediment concentrations in turbid coastal waters with SeaWiFS", *International Journal of Remote Sensing*, p. 1995, vol. 25, (2004). Published
- Warrick J.A., L. Washburn, M.A. Brzezinski, and D.A. Siegel, "Nutrient contributions to the Santa Barbara Channel, California, from the ephemeral Santa Clara River", *Estuarine, Coastal and Shelf Research*, p. 559, vol. 62, (2005). Published
- White, E.P., P.B. Adler, W.K. Lauenroth, R.A. Gill, D. Greenberg, D.M. Kaufman, A. Rassweiler, J.A. Rusak, M.D. Smith, J.R. Steinbeck, R.B. Waide and J. Yao, "A comparison of the species-time relationship across ecosystems and taxonomic groups", *Oikos*, p. 185, vol. 112, (2006). Published
- Baskett, M. L., S. A. Levin, S. D. Gaines, J. Dushoff, "Marine reserve design and the evolution of size at maturation in harvested fish", *Ecol. Appl.*, p. 882, vol. 15, (2005). Published
- Broitman, B. R., C. A. Blanchette and S. D. Gaines, "Recruitment of intertidal invertebrates and oceanographic variability at Santa Cruz Island, CA.", *Limnology and Oceanography*, p. 1473, vol. 50(5), (2005). Published
- Halpern, B., S. D. Gaines, R. R. Warner, "Habitat size, recruitment, and longevity as factors limiting population size in stage-structured species.", *Am. Nat.*, p. 82, vol. 165, (2005). Published
- Halpern, B., R. R. Warner, S. D. Gaines, "Moving the discussion about marine reserve science forward", *MPA News*, p. 1, vol. 56, (2004). Published
- Leydecker, A., R.E. Beighley, J.M. Melack, T.H. Robinson and J.S. Coombs., "Regional export of dissolved nitrogen and phosphorus from coastal California catchments.", *Biogeochemistry*, p. , vol. , (). Submitted

- Parmesan, C. S. Gaines, L. Gonzalez, D. M. Kaufman, J. Kingsolver, A. T. Peterson, R. Sagarin., "Empirical perspectives on species borders: from traditional biogeography to global change.", *Oikos*, p. 58, vol. 108, (2005). Published
- S.R. Palumbi, S.D. Gaines, H. Leslie, R.R. Warner, "New wave: high-tech tools to help marine reserve research.", *Frontiers in Ecology and the Environment*, p. 73, vol. 1, (2003). Published
- Menge, B. A., C. Blanchette, P. Raimondi, T. Freidenburg, S. D. Gaines, J. Lubchenco, D. Lohse, G. Hudson, M Foley, J. Pamplin, "Species interaction strength: testing model predictions along an upwelling gradient", *Ecological Monographs*, p. 663, vol. 74, (2004). Published
- Melack, J.M. and A. Leydecker., "Episodic variations in nutrient concentrations in coastal Californian streams", *Verh. Limnol. Verein. Limnol.*, p. 1049, vol. 29, (2005). Published
- Maritorena, S., and D.A. Siegel, "Consistent merging of satellite ocean color data sets using a bio-optical model", *Remote Sensing of the Environment*, p. 429, vol. 94(4), (2005). Published
- Anderson, C. R., M. A. Brzezinski, L. Washburn and R. Kudela, "Circulation and environmental conditions during a toxigenic *Pseudo-nitzschia* bloom in the Santa Barbara Channel, California", *Marine Ecology Progress Series*, p. 119, vol. 327, (2006). Published
- Foster, M.S., M. S. Edwards, D. C. Reed, D. S. Schiel and R. C. Zimmerman, "Top-down vs. bottom-up effects in kelp forests", *Science (letters)*, p. 1737, vol. 313, (2006). Published
- Arkema, KK, SC Abramson and BM Dewsbury, "Marine ecosystem-based management: from characterization to implementation", *Frontiers in Ecology and the Environment*, p. 525, vol. 4, (2006). Published
- Blanchette, C. A. and S. D. Gaines, "Distribution, abundance, size and recruitment of the mussel, *Mytilus californianus*, across a major oceanographic and biogeographic boundary at Point Conception, California, USA", *Journal of Experimental Marine Biology and Ecology*, p. 268, vol. 340(2), (2006). Published
- Busse, L.B., Simpson, J.C., and Cooper, S.D., "Relationships among nutrients, algae and land use in urbanized southern Californian streams", *Canadian Journal of Fisheries and Aquatic Sciences*, p. 2621, vol. 63, (2006). Published
- Cudaback, C., L. Washburn, and E.P. Dever, "Subtidal inner-shelf circulation near Pt. Conception California", *Journal of Geophysical Research- Oceans*, p. C10007, vol. 110, (2005). Published
- Cudaback, C. N. and E. E. McPhee-Shaw, "Diurnal period internal waves in the Santa Barbara Channel", *Journal of Geophysical Research*, p. , vol. , (). Submitted
- Blanchette, C. A., B. Helmuth and S. D. Gaines, "Spatial patterns of growth in the mussel, *Mytilus californianus*, across a major oceanographic and biogeographic boundary at Point Conception, California, USA.", *Journal of Experimental Marine Biology and Ecology*, p. 113, vol. 340(2), (2006). Published
- Emery, B.M., L. Washburn, M. Love, M. M. Nishimoto, J.C. Ohlmann, "Do oil and gas platforms off California reduce recruitment of bocaccio (*Sebastes paucispinis*) to natural habitat? An analysis based on trajectories derived from high frequency radar", *Fisheries Bulletin*, p. 391, vol. 104, (2006). Published
- Kellner, J., I. Tetreault, S. D. Gaines and R. M. Nisbet, "Fishing-the-line near marine reserves in single species and multi-species fisheries", *Ecological Applications*, p. , vol. , (). Accepted
- Kostadinov, T. S., D.A. Siegel, S. Maritorena and N. Guillocheau, "Ocean color observations and modeling for an optically complex site: Santa Barbara Channel, California, USA.", *Journal of Geophysical Research, Oceans*, p. , vol. , (). Accepted

- Lester, S. E., S. D. Gaines and B. P. Kinlan, "Reproduction on the edge: large-scale patterns of individual performance in a marine invertebrate.", *Ecology*, p. , vol. , (). Submitted
- McPhee-Shaw, E.E., D.A. Siegel, L. Washburn , M.A. Brzezinski, J.L. Jones, A. Leydecker and J.M. Melack, "Mechanisms for nutrient delivery to the inner shelf: Observations from the Santa Barbara Channel", *Limnology and Oceanography*, p. , vol. , (). Submitted
- Sagarin, R. D., S. D. Gaines, and B. Gaylord, "Moving beyond assumptions to understand abundance distributions across the ranges of species", *Trends in Ecology and Evolution*, p. 524, vol. 21, (2006). Published
- Sagarin, R. and S. D. Gaines, "Recent studies improve understanding of population dynamics across species ranges", *Oikos*, p. 386, vol. 115(2), (2006). Published
- Schlacher T.A., D. S. Schoeman, M. Lastra , A. Jones, J. Dugan, F. Scapini, and A. McLachlan, "Neglected ecosystems bear the brunt of change", *Ethology, Ecology and Evolution*, p. 145, vol. 18(4), (2006). Published
- Selkoe, K., S. D. Gaines, J. E. Caselle, and R. R. Warner, "Patterns beneath the chaos: evidence for dual causes of genetic patchiness in recruits of a temperate reef fish", *Ecology*, p. , vol. , (). Accepted
- Siegel, D.A., S. Mitarai, C.J. Costello, S.D. Gaines, B.E. Kendall, R.R. Warner and K.B. Winters, "Scales of connectivity among nearshore marine populations: The stochastic nature of larval transport", *Proceedings of the National Academy of Science*, p. , vol. , (). Submitted
- Thornber, C., J. J. Stachowicz, and S. D. Gaines, "Tissue type matters: Selective herbivory on different life history stages of an isomorphic alga", *Ecology*, p. 2255, vol. 87, (2006). Published
- Sadro, S., M. Gastil-Buhl and J.M. Melack, "Characterizing patterns of plant distribution in a southern California salt marsh using topographic and hyperspectral data and local tidal hydrodynamics", *Remote Sensing of the Environment*, p. , vol. , (). Submitted
- Beighley, R. E. T. Dunne, and J. Melack, "Impacts of land use alterations on event runoff frequency distributions in southern California coastal watersheds", *Journal of the American Water Resources Association*, p. , vol. , (). Submitted
- Page, H. M., J. E. Dugan, D. M. Schroeder, M. M. Nishimoto, M. S. Love, and J. C. Hoesterery, "Trophic links and condition of a temperate reef fish: comparisons among offshore oil platform and natural reef habitats", *Marine Ecology Progress Series*, p. , vol. , (). Submitted
- Scapini, F. and J. E. Dugan, "Sun and landscape orientation in adult and juvenile sandhoppers *Orchestoidea tuberculata* (Amphipoda, Talitridae) from two beaches in south central Chile", *Marine Ecology*, p. , vol. , (). Submitted
- Schlacher T.A., D. S. Schoeman, M. Lastra , A. Jones, J. Dugan, F. Scapini, A. McLachlan, and O. Defeo, "Sandy beaches at the brink", *Diversity and Distributions*, p. , vol. , (). Submitted

Books or Other One-time Publications

- Robinson, T. H., A.Leydecker, J. M. Melack, and A. A. Keller, "Nutrient Concentrations in Southern California Streams related to Land Use", (2002). Proceedings, Published
 Editor(s): Lesnick, John R.
 Collection: Coastal Water Resources, AWRA 2002 Spring Specialty Conference Proceedings,
 American Water Resources Association
 Bibliography: Middleburg, Virginia, TPS-02-1, pp 339-343

- Bull, J. S., "An Experimental Evaluation of Different Methods of Restoring *Phyllospadix torreyi* (Surfgrass)", (2002). Thesis, Published
Bibliography: University of California, Santa Barbara.
- Rennebarth, T., "Impact of nutrients on diatom communities in a California Salt Marsh (Einflüsse von Nährstoffeinträgen auf die Diatomeengesellschaften einer kalifornischen Salzmarsch)", (2002). Thesis, Published
Bibliography: Technical University of Munich, Limnological Field Station at the Osterseen, Germany.
- Warrick, J. A., "Short-term (1997-2000) and long-term (1928-2000) observations of river water and sediment discharge to the Santa Barbara Channel.", (2002). Thesis, Published
Bibliography: Dissertation. University of California, Santa Barbara
- Otero, M. P., "Spatial and Temporal Characteristics of Sediment Plumes and Phytoplankton Blooms in the Santa Barbara Channel.", (2002). Thesis, Published
Bibliography: Thesis. University of California, Santa Barbara, CA 113 pp.
- Reed, D.C., B.P. Kinlan, P. Raimondi, L. Washburn, B. Gaylord, and P. Drake, "A Metapopulation Perspective on the Patch Dynamics of Giant Kelp in Southern California", (2006). Book, Published
Editor(s): J.P. Kritzer and P.F. Sale
Collection: Marine Metapopulations
Bibliography: Academic Press, San Diego
- Dugan, J. E. and D. Hubbard., "Southern New Zealand Beaches", (2004). Book, Published
Editor(s): Darby, J, R. E. Fordyce, A. Mark, K. Probert, and C. Townsend
Collection: Natural History of Southern New Zealand
Bibliography: University of Otago Press Dunedin, New Zealand 400 pp.
- Bose, R., "Composing and conveying lineage metadata for environmental science research computing", (2004). Thesis, Published
Bibliography: Bren School of Environmental Science and Management, University of California, Santa Barbara, CA
- Kinlan, B.P. and A.M. Hastings, "Rates of population spread and geographic range expansion: what exotic species tell us", (2005). Book, Published
Editor(s): D.F. Sax, S.D. Gaines and J.J. Staichowicz
Collection: Species Invasions: Insights to Ecology, Evolution and Biogeography
Bibliography: Sinauer Associates, Sunderland, MA. 495 pp.
- Gaylord, B, "Hydrodynamic forces", (). Book, Submitted
Editor(s): M.W. Denny and S.D. Gaines
Collection: Encyclopedia of Tidepools
Bibliography: University of California Press
- Paduan, J.D., J. O'Donnell, A. Allen, P.M. Kosro, S. Glenn, M. Bushnell, D. Musgrave, N. Shay, L. Washburn, and M. Luther, "Surface current mapping in U.S. coastal waters: Implementation of a national system", (2004). report, Published
Bibliography: Ocean.US Steering Committee Report, Arlington, VA, 22 pp
- Reed, D.C., S.C. Schroeter, D. Huang, "An experimental investigation of the use of artificial reefs to mitigate the

loss of giant kelp forest habitat. A case study of the San Onofre Nuclear Generating Station's artificial reef project", (). Book, Accepted
 Bibliography: California Sea Grant College Program
 University of California, San Diego, CA
 92093-0232

Robinson, T. H., "Catchment and Sub-catchment Scale Linkages between Land Use and Nutrient Concentrations and Fluxes in Coastal California Streams", (2005). Thesis, Published
 Bibliography: Bren School of Environmental Science & Management, University of California, Santa Barbara

Schwager, K., "Surface Gas Flux and Chemical Composition of Marine Hydrocarbon Seeps at Coal Oil Point, California", (2005). Thesis, Published
 Bibliography: Interdepartmental Program in Marine Science. University of California Santa Barbara 64 pp.

Sax, D. F., J. J. Stachowicz, S. D. Gaines (eds), "Species Invasions: Insights into Ecology, Evolution, and Biogeography", (2005). Book, Published
 Bibliography: Sinauer, 495 pp.

Sax, D. F., J. H. Brown, E. P. White, S. D. Gaines, "The dynamics of species invasions: insights into the mechanisms that limit species diversity", (2005). Book, Published
 Editor(s): D. F. Sax, J. J. Stachowicz, S. D. Gaines
 Collection: Species Invasions: Insights into Ecology, Evolution, and Biogeography
 Bibliography: pp. 447-466 , Sinauer

Sax, D. F. and S. D. Gaines, "The biogeography of naturalized species and the species-area relationship: reciprocal insights to biogeography and invasion biology", (2005). Book, Accepted
 Editor(s): Cadotte, M.W., McMahon, S.M. and Fukami, T.
 Collection: Conceptual ecology and invasions biology: reciprocal approaches to nature.
 Bibliography: Kluwer, Netherlands

Sax, D. F., J. J. Stachowicz and S. D. Gaines, "Introduction: Species invasions help complete the puzzle", (2005). Book, Published
 Editor(s): D. F. Sax, J. J. Stachowicz, S. D. Gaines
 Collection: Species Invasions: Insights into Ecology, Evolution, and Biogeography
 Bibliography: pp 1-8 , Sinauer

Sax, D. F., J. J. Stachowicz and S. D.

Gaines, "Where do we go from here?", (2005). Book, Published
 Editor(s): D. F. Sax, J. J. Stachowicz, S. D. Gaines
 Collection: Species Invasions: Insights into Ecology,
 Evolution, and Biogeography Sinauer
 Bibliography: pp 467-480, Sinauer

Robinson, T. H., A. Leydecker, J. M.
 Melack and A. A. Keller., "Nutrient Concentrations in Coastal
 Streams and Variations with Land Use in
 the Carpinteria Valley, California.", (2005). Conference Proceedings, Published
 Editor(s): O. Magoon, H. Converse, B. Baird, B.
 Jines, and M. Miller-Hessen
 Collection: California and the World Ocean 2002,
 Revised and Revised California's Ocean
 Agenda
 Bibliography: pp 811-823, American Society of Civil
 Engineers

Kinlan, B.P., M.H. Graham and J.M.
 Erlandson, "Late Quaternary change in the size and
 shape of the California Channel Islands:
 implications for marine subsidies to
 terrestrial communities", (2005). Book, Published
 Editor(s): D.K. Garcelon and C.A. Schwemm
 Collection: Proceedings of the 6th California Islands
 Symposium
 Bibliography: pp. 119-130, Institute for Wildlife
 Studies, Arcata, CA

Dugan, J. E., D. M. Hubbard and H. M.
 Page, "Ecological effects of grooming on
 exposed sandy beaches in Southern
 California", (2005). Conference Proceedings, Published
 Editor(s): O. T. Magoon, H. Converse, B. Baird, B.
 Jines and M. Miller-Henson
 Collection: California and The World Ocean 2002:
 Revisiting and Revising California's Ocean
 Agenda: proceedings of the conference
 Bibliography: pp. 824-826, American Society of Civil
 Engineers. 1431 pp.

Harmon, M. E., Phillips, D. L., Battles, J.,
 Rassweiler, A., Hall, R. O., Lauenroth, and
 W. K., "Quantifying uncertainty in net primary
 production measurements", (). Book, Accepted
 Editor(s): T. J. Fahey and A. K. Knapp
 Collection: Principles and Standards for Measuring
 Net Primary Production in Long-Term
 Ecological Studies
 Bibliography: Oxford University Press, Oxford

Gaines, S. D., S. Lester, G. Eckert, B.
 Kinlan, R. Sagarin, and B. Gaylord, "Dispersal and geographic ranges in the
 sea.", (). Book, Accepted
 Editor(s): J. Witman and K. Roy

Collection: Marine Macroecology
Bibliography: University of Chicago Press. Chicago

Reed, D.C., S.C. Schroeter, and D. Huang, "An experimental investigation of the use of artificial reefs to mitigate the loss of giant kelp forest habitat. A case study of the San Onofre Nuclear Generating Station's artificial reef project", (2006). Sea Grant Publication, Published
Bibliography: California Sea Grant College Program
University of California, San Diego, CA
Publication No. T-058

Coombs, J.S., "The impact of fire on hydrology and suspended sediment and nutrient export in southern California chaparral watersheds", (2006). Thesis, Published
Bibliography: University of California, Santa Barbara

Robinson, T. H., "Catchment and subcatchment scale linkages between land use and nutrient concentrations and fluxes in coastal California streams", (2006). Thesis, Published
Bibliography: University of California, Santa Barbara

Simpson, J., "The effects of natural and anthropogenic perturbations on stream primary producer communities in southern California", (2006). Thesis, Published
Bibliography: University of California, Santa Barbara

Robinson, T.H., A. Leydecker, A.A. Keller and J.M. Melack, "Nutrient export coefficient modeling in Mediterranean coastal streams", (2005). Conference Proceedings, Published
Collection: Proceedings. VI Inter-regional Conference on Environment-Water, Land and Water Use Planning and Management
Bibliography: D-191 Centro Regional de Estudios de Agua, Universidad de Castilla-La Mancha, Albacete, Spain

Johnson, M, T Dudley, and C Burns, "Seed production in Arundo donax?", (2006). , Published
Collection: California Invasive Plant Council News
Bibliography: Vol. 14: 12-13

Web/Internet Site

URL(s):

<http://sbc.lternet.edu>

Description:

This is our project's website that was created to describe the activities and results of this award

Other Specific Products

Product Type:**Data or databases****Product Description:**

ISP Alginates (formerly Kelco Co.) has collected information on the abundance of giant kelp in California and Mexico from routine (approximately monthly) aerial surveys since 1958. A standard protocol is used by an observer in a small fixed-wing aircraft to visually estimate the harvestable tonnage of giant kelp biomass for 109 designated kelp beds. Observations are recorded on data sheets and archived in notebooks housed at ISP Alginates. ISP Alginates has provided us with copies of all their archived records. We have used these records to create a digital database on the historical abundance of giant kelp throughout its range in California and Mexico. Quality control on this database was completed in 2001. Kelps surveys by ISP Alginates are ongoing and we are continuing to work closely with them to keep the database on giant kelp current.

Sharing Information:

Our historical kelp database can be accessed on the SBC website at <http://sbc.lternet.edu/data/research/reef/historical-kelp-data/>.

Product Type:**Data or databases****Product Description:**

SST imagery from NOAA-AVHRR polar orbiters of the Santa Barbara Channel

Sharing Information:

The database is available at <http://www.icess.ucsb.edu/avhrr/ViewSBchnlGifs.html>

Product Type:**Data or databases****Product Description:**

Surface currents by high frequency radar around Point Conception California

Sharing Information:

The data are available at <http://www.icess.ucsb.edu/iog/codar.htm>

Product Type:**Teaching aids****Product Description:**

Field guide to the common subtidal plants and animals. Santa Barbara Coastal Ecosystem Long-Term Ecological Research Program.

Sharing Information:

available online at: <http://sbc.lternet.edu/data/research/reef>.

Product Type:**Data or databases****Product Description:**

An ArcSDE/ArcIMS database of geographic data to support the design and study of California Marine Protected Areas

Sharing Information:

via California Department of Fish & Game who funded this database

Product Type:**Data or databases****Product Description:**

SBC-LTER online data catalog: Datasets are linked to queries for each of major research area, including primary production of kelp and phytoplankton, community dynamics, ocean and stream chemistry, ocean currents and hydrology

Sharing Information:

The data catalog can be accessed from the SBC website at <http://sbc.lternet.edu/catalog>,

Product Type:

Data or databases**Product Description:**

Interactive Digital Maps of the Historical Distribution of Giant Kelp in California: maps of historical giant kelp cover from archived aerial infrared photos provided by ISP Alginates, Inc.

Sharing Information:

<http://maps.msi.ucsb.edu/kelp>

Product Type:**Data or databases****Product Description:**

Database of SBC's publications, using Metacat, an XML database developed by NCEAS and LTER.

Sharing Information:

<http://sbcdata.lternet.edu/catalog/style/skins/sbclter/sbcPubsDisplay.jsp>

Product Type:**Data or databases****Product Description:**

Real-time display of ocean water properties from a mooring at Stearns Wharf

Sharing Information:

http://sbc.lternet.edu/data/stearns_wharf/index.html

Product Type:**Data or databases****Product Description:**

Interactive GIS and Decision Support Tool to support the California Marine Life Protection Act initiative, developed in partnership with Will McClintock at MSI and the California Dept. of Fish & Game

Sharing Information:

<http://maps4.msi.ucsb.edu/mlpa>

Product Type:**Data or databases****Product Description:**

Contribute data to ClimbDB and HydroDB regularly

Sharing Information:

<http://www.fsl.orst.edu/climhy/climdb/>

Product Type:**Teaching aids****Product Description:**

Interactive watershed education curriculum

Sharing Information:

in progress-preview of curriculum will be available at our website: <http://sbc.lternet.edu> and also as DVDs by request.

Product Type:**Data or databases****Product Description:**

Remote sensing data for kelp forest obtained using SPOT

Sharing Information:

<http://www.spot.ucsb.edu/>

Contributions

Contributions within Discipline:

Our extensive and intensive measurements of solute and particulate concentrations and export from the steep, flashy catchments along the central/southern coast of California provide important comparative information to the field of watershed science that is otherwise lacking.

Our stream experiments have shown that the relative importance of nutrient and grazer limitation to algal biomass changes across habitats and through the seasons. This temporal and spatial variation needs to be considered in examining controls on algal biomass and in examining the effects of stream organisms on nutrient processing. The stable isotope work indicates that stable isotope techniques can be used to delineate food webs across streams draining basins experiencing different types of land use. The Carpinteria Salt Marsh work suggests that marsh diatoms can be used as bioindicators of nitrogen inputs.

Giant kelp forests have been the subject of numerous studies over the last four decades. The vast majority of this work has been done at the species, population, or community level. Despite learning much about the ecology of kelp forest communities, our understanding of ecosystem level processes remains quite primitive. Results from our reef studies are helping to fill this little studied, yet ecologically important area of research. Of particular significance are our studies of primary production, of stable isotope analyses of kelp forest food webs, of the role of nutrients in altering these food webs and of links to sandy beach food webs.

Our coastal ocean research has identified several physical transport mechanisms important for delivering nutrients to kelp forest ecosystems. Examples include upwelling, runoff, and internal tides, and we have begun to quantitatively assess the flux of nutrients due to each mechanism. This research is providing valuable information about transport processes on the inner shelf, which is poorly understood. Quantifying fluxes into and out of the inner shelf is extremely important for understanding the cross-margin transport of carbon, nutrients, and sediments. Most inner-shelf process studies to date have been done on the Atlantic coast of North America. Our work fills an important gap in that it is one of the first studies to focus on a coastal upwelling system.

Our oceanographic research is also helping to further our understanding of physical mixing of freshwater plumes as they enter the coastal ocean. Satellite ocean color estimates of sediment content show that less than 0.01% of sediment discharged in runoff events remains suspended in offshore plumes. Presumably the remainder settles quickly onto the inner-shelf substrate, and some of it may then be redistributed through resuspension or via buoyancy-driven flows. Our measurements will be important for determining the fate of this sediment, and this may have important consequences for the distribution of nutrients after the runoff season is over. Our moored instruments, with their combination of hydrographic and biological sensors allow us to measure outflow events even from very small streams. This allows us to better characterize the transport of materials from land to ocean ecosystems.

Contributions to Other Disciplines:

The research mission of SBC is very interdisciplinary in scope. As such, contributions are being made to a wide range of disciplines including: terrestrial, aquatic and marine ecology, physical, biological and chemical oceanography, hydrology, geology, geography, toxicology, environmental history and informatics. SBC is now completing its sixth year of

research and the major contributions of our research are beginning to be realized. It is our intent that coordinated studies among the many disciplines represented in SBC will lead to an improved understanding of the patterns and processes that link land and ocean environments and their consequences to coastal ecosystems. Such an improved understanding will not only contribute to furthering the many disciplines listed above, but should be of considerable value to those in the social sciences interested in studying the extent to which society is influenced by human impacts to coastal systems. SBC is actively initiating ties with the social science community. SBC investigator and social scientist, Freudenburg, organized a dual session entitled: "Integrating the Social Sciences into Long-Term Socio-Ecological Research for the 2006 LTER All Scientists Meeting." Three social scientists from SBC attended the 2003 LTER All Scientists Meeting in September 2003. In 2004-2006, ecologist Dugan and historian Guerrini organized a monthly Research Focus Group on the topic 'Historicizing Ecological Restoration' sponsored by the UCSB Interdisciplinary Humanities Center. This group includes historians, anthropologists and ecologists interested in discussing papers and lectures concerning the incorporation of historical information into landscape interpretation, land use planning and ecological restoration. In 2005-6 Dugan and Guerrini began preparation of an interdisciplinary multi-authored book on the deep history of a SBC coastal wetland and watershed.

Contributions to Human Resource Development:

Our project provides significant opportunities for research and teaching in science at multiple levels. In 2006 three post docs, 26 graduate students, one REU student and more than 40 undergraduate students participated in SBC research. In addition to gaining valuable research experience, many of the undergraduate students earned academic credit or were given monetary compensation. One of our past REU students is Hispanic and continued to work on our project as a research technician after graduating from UCSB in biology. He went on to earn a Master's at Columbia University in spring 2004. One of our 2004 REU students was awarded a foreign exchange fellowship to Study at James Cook University in Australia, while another 2004 REU student was selected for a curatorial internship at Reef HQ in Townsville Australia following her graduation from UCSB. The research experience gained by these two individuals while participating in SBC's REU program was critical to their being selected for these competitive awards. Several of our undergraduate students have applied for and received funding to pursue independent studies associated with SBC research activities. One of these students is now in the PhD program at UC Riverside. Our project's research also finds its way into the classroom as SBC investigators routinely incorporate activities and findings of SBC sponsored research into their teaching, thereby extending the project's contributions to the broader student body. Many SBC investigators give guest lectures and class demonstrations on SBC research to university courses. SBC investigators, graduate students and staff work with undergraduate students including interns and honors students and mentor independent research by undergraduates and high school students. In 2004-2006 SBC graduate student, Sarah Lester, served as co-chair of Women in Science and Engineering (WiSE, <<http://www.wise.ucsb.edu/>>www.wise.ucsb.edu), a UCSB graduate student-led organization that provides mentoring, education, and career development programs for undergraduate and graduate science students (for example, WiSE hosts workshops on how to apply to graduate school and communication skills, panel discussions featuring women from a variety of science fields and career levels, and informal networking opportunities for women scientists. Her activities for this group included: determining WiSE's agenda, developing and coordinating programs, and mentoring students. She also manages the listserv, writes the weekly newsletter, and writes grants to fund WiSE events.

Educational opportunities at SBC are not limited to university students and post docs. Two pre-college teachers and several non-scientists from the local community routinely participate in our ongoing stream sampling program and gain considerable knowledge on the constituents of runoff and of the processes that influence their abundance.

Increased exposure to the SBC research activities has come by way of the LTER Schoolyard

program. Using supplemental Schoolyard funds from NSF we developed a partnership with the South Coast Watershed Resource Center, a local non-profit group that promotes conservation of coastal ecosystems through education and training. Built at the request of Santa Barbara County in response to growing concerns about the South Coast's water quality, the Watershed Resource Center makes the connection between healthy watersheds and each of our own personal habits such as cleaning up after pets, landscaping with native plants, and properly disposing of everyday chemicals. It gives school kids an opportunity to experience our environment first-hand, provides information to educators about watershed-related subjects (including those studied by SBC), and educates the general public about coastal ecosystems and their conservation. NSF Schoolyard funds have been used to enhance hands-on school and public programs, teacher workshops, and computer-based activities at the Center, and to develop and test an interactive computer animation module and classroom lessons and activities featuring the Arroyo Burro Watershed.

In 2006-7, SBC continued to increase the exposure of SBC research activities to K-12 students and teachers by piloting an exciting new environmental education program for middle school students. The new program brought underrepresented students from inner city Los Angeles to Santa Barbara-area sites for residential environmental education programs including field trips, an educational cruise and individual research projects. SBC continued partnering with UCSB Marine Science Institute's Oceans into the Classroom program which offers educational research cruise experience for 6th -8th-graders on a 75' vessel in the Santa Barbara Channel. Working under the direction of MSI professional staff and UCSB students, 6th -8th graders and their teachers conduct oceanographic research in the Santa Barbara Channel. One of the six shipboard research stations is being developed to focus on SBC LTER research. SBC investigators have also worked closely with the Channel Islands National Marine Sanctuary, the Santa Barbara Maritime Museum and the Santa Barbara Museum of Natural History in developing curricula and exhibits that expose non-scientist members of the public to SBC research activities.

Contributions to Resources for Research and Education:

Physical resources

NSF funds from our project were used to purchase and maintain a custom 22' research vessel that is specially designed for scuba and oceanographic research. Other research groups on the UCSB campus have access to this vessel for their research needs as well.

Information Resources

SBC's web site contributes to information resources by providing the scientific community and the general public access to unique datasets that are of interest to a diverse array of people. Some examples of such datasets include: historical data on giant kelp abundance in the northeast Pacific, SST imagery from NOAA-AVHRR polar orbiters of the Santa Barbara Channel, high frequency radar data of surface currents in the Santa Barbara Channel, precipitation data and soil mapping and land-use coverage of the Santa Ynez Mountains. During 2005 and 2006 access and use of these datasets was enhanced on our website. During 2003 the redesign of our website to better convey the wide range of research and education activities being done by our project was completed and regular updates are conducted. SBC also published a site brochure which has been distributed to a wide array of interested user groups

Institutional resources for research and education

SBC LTER contributed to institutional resources and education by way of providing support to different conferences and symposia. In June 2006 SBC-LTER co-sponsored the 7th International Temperate Reefs Symposium at the University of California at Santa Barbara. PI Dan Reed and Co PI Steve Gaines were co-organizers of the symposium which featured 4 major symposia and over 125 contributed papers and posters with participants from

around the world. SBC also supports the Western Society of Naturalists, which is one of only a handful of societies that provide a forum for young marine ecologists and naturalists to present their work. In 2001 PI Reed was invited to organize a symposium on human effects on ecosystems at the land/ocean margin for the annual meetings of WSN. WSN specifically asked that the symposium be broad in scope, but it did not have funds to pay for all the travel costs of attracting speakers from areas outside of the west coast. We used NSF funds from this project to pay the travel expenses of some of the symposia speakers. The result was a symposium that featured speakers from all over the continental US and Hawaii speaking on a wide variety of topics. The society received many compliments on the symposium and was very appreciative of NSF's support.

Contributions Beyond Science and Engineering:

SBC investigators have been very active in applying their knowledge of Santa Barbara's coastal ecosystems to inform and implement changes in local and regional policies.

The Channel Islands National Marine Sanctuary (NOAA) and the California Department of Fish and Game developed a joint state and federal process to consider marine reserves in the Channel Islands National Marine Sanctuary (<http://www.cinms.nos.noaa.gov/nmpreserves.html>). This joint federal and state process stemmed from a shared concern for sustaining California's marine resources, as well as areas of overlapping and complimentary jurisdiction. The public process was based on both extensive stakeholder input and the best available science. A Science Panel was formed to assimilate, analyze and interpret all scientific data pertinent to the process. Seven of the 15 member Science Panel are senior investigators associated with SBC. Many of the recommendations made by the Science Panel were based, in part, on first-hand knowledge obtained by SBC investigators. Relying heavily on information compiled by the Science Panel, the California Fish and Game Commission voted to implement a no-take marine reserve system in the Channel Islands beginning January 1, 2003. The marine reserve network at the Channel Islands is one of the largest ones in the country. The process of establishing marine reserves in the Santa Barbara Channel is ongoing and SBC investigators continue to play an important and active role in working with state and federal agencies on these issues. In March 2003, several SBC Co-Principal Investigators and Associate Investigators participated in a two day workshop on developing monitoring and evaluation approaches for the new marine reserves in the Channel Islands. SBC investigators participated in a workshop to develop monitoring programs aimed at evaluating the new reserves in 2004. In 2005 Dave Siegel assisted the SoCal Urchin Divers group working on modeling stock assessments for the SoCal Bight and set up a Research Center to provide SPOT imagery (a high spatial resolution commercial data set) to UCSB researchers, including the LTER.

Santa Barbara Channel has a long history of oil and gas development. Many of the platforms in the channel are nearing the end of their operating lives and there is much controversy over whether decommissioned platforms should be dismantled and removed or abandoned in place to serve as artificial reefs for fish and other reef associated organisms. Co-PI Holbrook chaired the UC Marine Council committee that wrote a report commissioned by the California State Legislature on scientific issues related to decommissioning California oil platforms. She and other committee members drew upon their knowledge of reef ecosystems in the Santa Barbara Channel and evaluated all other existing information on issues relating to production on artificial and natural reefs. The report was released in fall 2000, and can be found at http://www.ucop.edu/research/ucmc_decommissioning/

SBC research is playing a prominent role in shaping policy towards local watershed issues as well. We have developed mutually beneficial, cooperative associations with local government departments and NGOs. Santa Barbara County's Project Clean Water is engaged in sampling local creeks during the initial rise of the hydrograph and measuring a suite of pollutants including metals, pesticides and herbicides. Our intensive sampling of nutrients and particulates during the entire hydrograph for most storms complements the

County's effort, and they and we share our data and interpretations. To further communication with Project Clean Water, we attend their monthly stakeholder meetings and have given public presentations of our results in that forum. The City of Santa Barbara recently obtained special funding through a voter approved tax increase to reduce polluted runoff that has resulted in beach closures. Two of our intensive catchments (Mission and Arroyo Burro) are within the City, and we are working with city staff to help them plan their restoration efforts. The Santa Barbara Land Trust has purchased the lower half of the Arroyo Hondo catchment, a parcel owned for generations by a couple of families and only slightly altered; the upper portion is administered by the US Forest Service as natural watershed. As part of a UCSB Bren School's Masters of Environmental Science and Management thesis project, we developed a natural resources management plan for the Land Trust. Further, the catchment is one of the sites that we sample intensively, and we will continue to provide useful information to the Land Trust as they protect and manage the property. The Santa Barbara Channel Keepers conduct monthly collections along the Ventura River, and we participate in this fieldwork and complement their in situ measurements with high quality nutrient chemistry. Tim Robinson, an SBC graduate student who is completing his dissertation research in the Carpinteria watershed, is an active participant in the Carpinteria Creek Watershed Coalition, whose mission is to restore and preserve Carpinteria Creek sufficiently to reestablish a steelhead run (steelhead is an endangered species in California). Tim also serves on the Technical Advisory Committee to the Santa Barbara County Task Force, Southern California Wetlands Recovery Project. It has obtained over \$500,000 in grant funding to develop a watershed plan, remove fish barriers and do public outreach. Tim coordinates a bi-monthly column in the local newspaper (The Carpinteria Coastal View) entitled "In the Watershed", where farmers, citizens, researchers, agency representatives and regulators can express their interests in watershed management. To date, six SBC scientists have contributed articles about their research for the column. Tim's contribution is entitled: "The life of Carpinteria Creek is in the flow". In 2005 and 2006 Tim actively participated in the newly formed Santa Clara River Watershed Monitoring Program and wrote the Watershed Monitoring Plan, the Quality Assurance Project Plan, the Assessment and Evaluation Plan, and the Field Guide for the Friends of the Santa Clara River, a nonprofit group that received a grant from the Regional Water Quality Control Board to monthly monitor water quality in the river. All documentation of the project was approved by the RWQCB in September and monitoring started in November of 2005. SBC-LTER is collaborating with this effort to gather and analyse nutrient flux data throughout this watershed. Al Leydecker, a SBC post doc, continued to assist and help direct stream and river monitoring, education and sampling programs for several community environmental organizations including Santa Barbara Channel Keeper, Isla Vista Surf Rider and Ventura Surf Rider. He wrote a number of water quality analysis reports for Channel Keeper (listed below):

- Cycles of Change, The Ventura River - 2001 to 2005
- Nutrient uptake and cycles of change: The Ventura River in Southern California
- The Ventura River: before and after the big storm' (The storms of 2004-2005)
- The Ventura River - a look at rainfall and the river
- Before the Dawn's Early Light, or What Happens with Dissolved Oxygen and pH overnight
- What's All That Green Stuff in the Backcountry: Algae in 2005
- A curious relationship between E. coli and Enterococci
- Goleta Stream Team 2002-2005 Report. 2006.

What Happens with Dissolved Oxygen and pH overnight?

Al played a large part in the development of the group's website, <http://www.stream-team.org/> (all articles listed above available here), devoted to these sampling efforts. In 2005 Al authored two publications for Channel Keeper analyzing the data collected since the start of both of their programs (including LTER analyzed nutrient data): (1) "State of the Goleta Slough Watershed: A review of data collected from June 2002 through June 2005 by the Channelkeeper Goleta Stream-Team," 87p, and (2) "The State of the Ventura River: A review of data collected from January 2001 through April 2005 by the

ChannelKeeper Ventura Stream-Team, 69p. Both are available on the above website. The Ventura Report is in the process of being updated and expanded to include the latest data. In 2005 he began to assist a new group, Friends of Santa Clara River, by helping them with the startup of a new monitoring program on the Santa Clara River. As part of this ongoing effort, Al co-authored a stream sampling guide for Santa Barbara Channel Keeper in 2003. In 2003, Al also helped organize, collect and prepare nutrient samples for "Snapshot" day in San Luis Obispo, Santa Barbara and Ventura counties. "Snapshot" day was a one day stream testing campaign organized by the California State Water Quality Resources Board to sample streams across the state. Samples were analyzed by the LTER as a community service and results reported to the state at a later date. Data are available at <http://www.coastal.ca.gov/publiced/snapshot/snapshot1.html>. Al also participated in an Arroyo Burro Watershed Visioning process meeting. Melack serves on Common Ground, a stakeholder group formulating plans for long-term preservation and economic viability for the Gaviota coast. SBC graduate student, Darcy Goodman, is a Board Member of the Friends of Coal Oil Point Reserve and participates in activities geared toward preservation, conservation and public education of Coal Oil Point Reserve, particularly land use changes that may affect water quality. These tours also emphasize ecosystem function and water quality. Graduate student, Kristi Klose is an active participant in Santa Barbara Channelkeeper and contributed to the Stream Team Quarterly Newsletter: Volume 7, Ventura addition, July 2005, <http://www.stream-team.org/Ventura/Newsletters/Vol7July2005.pdf>. Stuart Levenbach, an SBC graduate student, is working with the Santa Barbara Peace Corps Association grant program to review and fund development grants from actively serving Peace Corps Volunteers. Grant topics are very applied, but often include ecotourism and sustainable development projects which target minimizing a community's environmental impacts. Allen Doyle is a member of the UCSB sustainability task force and participated in a 4 day workshop in fall 2005. He has made numerous efforts to conserve energy, materials and money at UCSB, and collected approximately \$40,000 in donated equipment for use in local high schools in 2005.

SBC investigators and researchers also contribute to a variety of other policy areas. Investigator Dugan serves on the Science Advisory Panel for the Goleta Beach Visioning Process which is evaluating different coastal management strategies for a heavily used and eroding public beach.

Special Requirements

Special reporting requirements: None

Change in Objectives or Scope: None

Unobligated funds: less than 20 percent of current funds

Animal, Human Subjects, Biohazards: None

Categories for which nothing is reported:

RESEARCH ACTIVITIES

The research focus of SBC is on ecological systems at the land-ocean margin. Although there is increasing concern about the impacts of human activities on coastal watersheds and nearshore marine environments, there have been few long-term studies of linkages among terrestrial, estuarine, nearshore, and oceanic habitats. The primary research objective of SBC is to help fill this gap by determining the relative contributions of land vs. ocean-derived constituents in structuring kelp forest ecosystems, which are among the most productive systems in the world. SBC research involves interdisciplinary studies coordinated among more than twenty investigators working in watersheds, subtidal reefs, and the coastal ocean. These studies are designed to determine the effects of land use patterns on the distribution and movement of nutrients, sediments, and organisms across landscapes, their transport and modification by streams and estuaries, and the effects of stream outflows and coastal ocean processes (e.g., upwelling, currents, waves, and water column productivity) on population, community and ecosystem level processes in giant kelp forests.

Below we detail our research activities as they pertain to land, reef and ocean processes.

WATERSHED STUDIES

Runoff, stream chemistry and fluxes

We have established stream gauging stations throughout the SBC LTER study region. At these sites, stream stage and water temperature are recorded at a 5-min temporal resolution. To convert our measured stage values to discharge, we develop rating curves by measuring channel cross-sections and roughness to characterize the channel reaches, and then, use the HEC-RAS (streamflow hydraulics) program. The dynamics of stream channels requires these rating tables be updated periodically with revised channel surveys and verified field measurements of stage and discharge. In addition to stream stage and temperature, we have installed three transducers that also record conductivity. Continuous (5-min) conductivity data help discern the various sources (surface, soil and groundwater) of runoff contributing to storm hydrographs.

To understand and model the rainfall-runoff processes we have established a rainfall gauge network. Currently, we have installed 12 rainfall gauges (5 of the remote gauges are equipped with spread spectrum telemetry).

Hydrologic modeling of the catchments in our study requires detailed spatially distributed data. The following datasets have been compiled and subsetted for our catchments:

- Digital Elevation Models: 3, 30 and 60 meter grid cell resolution.

- National Hydrography Dataset (NHD) contains information about surface water features such as lakes, ponds, streams, rivers, springs and wells.

- Soil Survey Geographic (SSURGO) data base, which is the most detailed level of soil mapping done by the Natural Resources Conservation Service (NRCS).

- State Soil Geographic Database (STATSGO) is a soil map made by generalizing the detailed SSURGO data.

- National Land Cover Data derived from the early to mid-1990s Landsat Thematic Mapper satellite data with a 21-class land cover classification scheme.

- Land Use/Land Cover derived from digital 1:42,000 scale orthophotos taken in 1998.

- Various coverages from the City of Santa Barbara and Santa Barbara County: zoning, parcels, storm drains, and roads.

Using the SBC-LTER and existing gauging networks, we calibrated and validated two rainfall-runoff models for streams in the study region. The second, more advanced model simulates runoff from three sources (surface, steep shallow soils and groundwater) and is designed to integrate nutrient and sediment export modules, which represents a future research direction of the SBC-LTER.

On a weekly to bi-weekly and storm (hourly for rising limb and at 2-4 hour intervals on falling limb) basis, water samples from streams are collected and analyzed for (a) nitrate, ammonium, total dissolved nitrogen, and particulate nitrogen; (b) soluble reactive phosphorus, total dissolved phosphorus and particulate

phosphorus; (c) particulate organic carbon; (d) total suspended sediments; and (e) conductivity. Subsets of samples are analyzed for silica, major cations and anions, dissolved organic carbon and the natural abundances of ^{15}N and ^{13}C .

The locations where hydrological measurements and samples for chemical analyses have been obtained have changed during the course of our studies. Based on a survey of catchments in the summer of 2000, we initiated sampling of streams representing all significant land uses in our region in WY 2001 (October 2000 through September 2001). Santa Monica, Franklin, Carpinteria, Arroyo Burro and Arroyo Hondo catchments were sampled intensively, while Gaviota, San Onofre, Refugio, El Capitan, Atascadero, Mission, Sycamore, Montecito, Rincon, Javon and Ventura catchments were synoptically sampled regularly. Several sites contained USGS gauging stations, and we installed stream stage gauging equipment beginning in the summer of 2001 at many more sites, eventually at a total of 31 locations.

We selected a set of catchments as core sites based on representativeness and logistics. From WY 2002 through WY 2005 we have maintained stream gauges and regular sampling of baseflow and stormwater at one or more sites in Gaviota, Refugio, Arroyo Hondo, Arroyo Burro, Rattlesnake, Mission, Santa Monica, Franklin and Carpinteria creeks. In WY 2004 we added Devereux Creek to complement a study of Devereux slough, and Tecolotito and Los Carneros creeks to augment our agricultural and suburban coverage. As part of an examination of nutrient export from landscape-units and development of a model of nutrient export, subunits of the Santa Monica, Franklin and Carpinteria catchments were gauged and intensively sampled in WYs 2002 and 2003.

To improve our representation of catchments dominated by agricultural land uses, we added two sites (on Rincon and Bell Canyon creeks) in WY 2005. To provide information on a suburban catchment without much upland influence, we also added Atascadero catchment in WY 2005. Subsequent to a wildfire that burned portions of Gaviota and Arroyo Hondo catchments (two of our core sites) and almost all of San Onofre catchment, we installed a gauging station in San Onofre creek in the summer of 2004 and initiated intensive sampling as WY 2005 began. We will continue our regular sampling at Gaviota, San Onofre, Arroyo Hondo, Refugio, Bell Canyon, Devereux, Tecolotito, Atascadero, Rattlesnake and Mission in WY 2006.

Other additions to our regular hydrological sampling include:

- In July 2005 and in collaboration with Channel Islands National Park, we began a yearlong survey of streams on Santa Rosa Island, one of the large offshore islands bordering the Santa Barbara Channel noted for sediment inputs.
- In collaboration with Channelkeepers, we have conducted monthly sampling at a series of stations throughout the Ventura River catchment for WYs 2002, 2003, 2004 and 2005.
- We have used supplemental NSF funding to establish on-line access to archived and on-going hydrologic and environmental datasets from the SBC-LTER by linking to both the CLIM-DB and HYDRO-DB.
- On-going data analyses by Tim Robinson, as part of his PhD, and by post doctoral associate, Al Leydecker, are deciphering statistical and process-based relationships among the characteristics of the catchments and the hydrochemical fluxes.

Estuarine studies

On-going studies of Carpinteria salt marsh, partly funded by NASA, are combining remote sensing and ground-based methods to determine the vegetation patterns and to generate a digital elevation model, which will be combined with stage measurements to calculate inundation dynamics and permit estimation of tidal exchanges with the coastal ocean. High-resolution, hyperspectral images using the airborne visible and infrared imaging spectrometer (AVIRIS) were acquired in May 2002 and October 2004. Lidar imaging data were acquired in January 2004. Two water level sensors were deployed in the marsh in August 2005; a third water level sensor is maintained by the Water Resources Division of Santa Barbara County. During October and November 2005 we conducted extensive true ground height surveys using a Topcon Total Survey Station in order to evaluate and correct horizontal and vertical components of the lidar dataset. The following number of measurements were collected: 295 vegetation points, 80 mudflat points, and 185 road points. We surveyed 73 tidal channel cross sectional profiles to account for channel bathymetry, which

lidar is unable to measure. In order to evaluate lidar canopy penetration, we collected canopy height and density data for each of the vegetation points surveyed.

PhD student Darcie Goodman's ecological studies of Devereux Slough include measurements of nutrient loading from its catchment, vertical profiles of temperature, salinity and dissolved oxygen, transparency, bathymetry, and water levels as well as monitoring of macroinvertebrate, fish, vegetation and bird species assemblages. Weekly measurements of dissolved oxygen, salinity, temperature, water clarity, and water level are made at three locations in the Slough; stage is also monitored continuously with a pressure transducer. Phosphorus and nitrogen loading into the Slough is determined at the mouth of Devereux Creek. Fish surveys are conducted using a 10 meter seine near the mouth of the slough as well as a series of fish traps deployed in different vegetative habitats twice a month. Additional surveys will be conducted following seasonal events such as the opening of the slough to the ocean. Macroinvertebrates are sampled in each inundated habitat.

Catchment and in-stream processing of and responses to nutrients

Two studies of stream ecology are in progress: (1) The biotic effects of introduced crayfish are under investigation as part of the PhD research of Kristie Klose. Her study uses an experimental approach to delineate the effects of a widespread exotic species, the crayfish (*Procambarus clarkii*), on benthic invertebrates and primary producers in the Santa Ynez and Ventura Rivers. (2) To assess the effects of nutrients on species composition and biomass of benthic and floating algae and aquatic plants in coastal streams and rivers, the relationship between in-stream nutrient concentrations and algal growth is being investigated. Surveys of water chemistry and algal and plant abundance and species composition are being conducted, and N and P supply were experimentally manipulated using nutrient diffusers to assess algal growth responses. These studies are part of Julie Simpson's PhD research and are being conducted in the Ventura River, Malibu Creek and in four catchments near Santa Barbara.

REEF STUDIES

Kelp forest community monitoring

The primary objectives of our kelp forest monitoring are to: (1) determine patterns of regional variability in the structure and dynamics of kelp forest communities over short and long temporal scales, and (2) obtain data for assessing population and community level responses to variation in the magnitude and composition of terrestrial and oceanic inputs to coastal reefs. To achieve these objectives we initiated an annual kelp forest monitoring program in the summer of 2000 (the first year of our project) in which the abundance of kelp forest plants and animals are recorded along permanent transects at three sites located along the mainland coast in the Santa Barbara Channel at varying distances from sources of terrestrial runoff. Six additional mainland sites were added in the summer of 2001, and two sites at Santa Cruz Island were added in the summer of 2004. Two to eight 40 m long transects were installed at each site. The transects are marked with metal stakes fastened to the bottom at eight meter intervals. The abundance of relatively large solitary algae (e.g., kelps), invertebrates, and cryptic species of bottom-dwelling reef fish are counted in a 1 m wide area on both sides of each 40 m transect. Smaller species (and smaller individuals of large species) of algae, and invertebrates are counted in six permanently placed 1 m² quadrats that are located at eight meter intervals along each transect. The percentage cover of understory algae, sessile invertebrates, and various substrate types is determined along each transect by recording the biota and substrate intersecting an imaginary perpendicular line positioned at 1 m intervals located 0.5 m on both sides of each transect (n = 80 points per transect). The abundance and size of mobile reef fish are sampled on the bottom in a 2 m wide and 2 m high corridor along each transect. Sampling of all sites is done once per year in the summer, with the exception of mobile reef fish which are sampled every time a site is visited (sampling frequency ranges between 2 to 20 times per year). Tidbit temperature loggers are positioned on the bottom at each site and sample at a frequency of once every 15 minutes.

We also continue to sample 11 reefs at Santa Cruz Island as part of a pre-SBC LTER ongoing effort. The goal of this component of our research is to assess abundances of certain demersal fish and their benthic crustacean food, and ascertain the state of each reef (forested by giant kelp and/or by understory algae, urchin barren, etc.). These reefs have been sampled yearly (or more often) since 1982, as part of ongoing research by Russell Schmitt and Sally Holbrook. At each reef, six key species of demersal fish are counted

by divers along permanent 2 meter wide transects at depths of 3m, 6m, and 9m. Random point contact line transects are used to assess the composition of benthic substrates (rock, sand, and species of algae or invertebrate) along the band transects. Benthic samples are removed from 0.1m² quadrats, brought to the lab and processed to obtain counts and size structure of crustaceans and other invertebrates as well as species composition and biomass of algae. Adding two of these 11 sites to our core kelp forest monitoring program in the summer of 2004 allows us integrate the long-term nature of the Santa Cruz Island study with the more taxonomically comprehensive sampling of our mainland sites. Collectively, these data afford a rich opportunity to track long-term changes in these reef communities, and relate observed variation to large scale physical and biotic processes that occur in the Southern California Bight.

In 2002 we completed a field guide to the common kelp forest algae and invertebrates of the SBC LTER that contains photographs, key characteristics and habits of all the species sampled in our kelp forest monitoring program. During 2004 we made significant progress in expanding the field guide to include reef fish and nearshore marine mammals. This document is used to train students, staff and PIs in the identification of the species that are being monitored on the project, and helps to ensure quality control of the data being collected. It is available to the public at large on the SBC website, where it serves as a useful tool in describing the marine fauna and flora of the SBC LTER.

Historical database on giant kelp abundance

ISP Alginates (formerly Kelco Co.) has collected information on the abundance of giant kelp in California and Mexico from routine (approximately monthly) aerial surveys since 1958. A standard protocol is used by an observer in a small fixed-wing aircraft to visually estimate the harvestable tonnage of giant kelp biomass for 109 designated kelp beds. Observations are recorded on data sheets and archived in notebooks housed at ISP Alginates. ISP Alginates has provided us with copies of all their archived records. We have used these records to create a digital database on the historical abundance of giant kelp throughout its range in California and Mexico. Quality control on this database was completed in 2001 and the data are available on the SBC website at <http://sbc.lternet.edu/data/research/reef/historical-kelp-data/>. This database enables us to more easily evaluate long-term trends in the abundance of giant kelp and allows us to place our observations of kelp abundance within SBC into a much broader regional perspective. In 2002 we added maps and other descriptive information on the kelp beds of Central, Southern, and Baja California to the database. Aerial kelp surveys by ISP Alginates are ongoing and we are continuing to work closely with them to keep the database on giant kelp current.

Primary production in giant kelp

In 2001 we initiated field studies designed to examine spatial and temporal patterns of variation in the production of the giant kelp *Macrocystis pyrifera* and the factors that control them. *Macrocystis* is the largest alga in the world and it is believed to be one of the most productive organisms on earth. A single individual can be more than 30 m tall and consist of over a 100 fronds. Plants may live up to four to six years, while individual fronds live about 3-5 months. In May 2002 we refined the methodology that we use to estimate changes in standing crop. The current methodology consists of estimating the density and length of all fronds > 1 m tall along fixed transects at three sites (Mohawk Reef, Arroyo Burro, Arroyo Quemado). Data obtained from laboratory dissections of whole plants collected from the field allow us to reliably estimate weight-length relationships of the water column and surface portions of fronds, and to determine the water and chemical composition (C, N) of different tissue types. At each site we also measure the average rate of frond loss between sampling dates by tracking fronds on marked individuals, and estimate the rate of plant loss at the site based on changes in plant density. We use the above information to calculate the mean growth rate of kelp in each month at each site based on the change in biomass and our estimates of loss. Net primary production (NPP) is calculated as the integral of mean growth rate (g) multiplied by biomass (B_t), plus the biomass of plants recruiting during that period (R).

$$NPP = \int_0^t gB_t dt + R$$

The physical and chemical factors controlling NPP in giant kelp have thus far been examined using correlation analyses. Seawater temperature and nutrient concentration and physical disturbance from

waves are currently the focus of these investigations and data on these variables are obtained from moored sensors.

The methodology outlined above is quite labor intensive and difficult to apply over a broad region. To this end we are exploring the use of in situ spectroscopy for estimating kelp standing crop and productivity. In this method a radiometrically calibrated HydroRad spectroradiometer fitted with cosine collectors is mounted to a portable frame for underwater operation by a SCUBA diver. Downwelling irradiance spectra are being measured inside and outside our three kelp forest sites where we are measuring kelp productivity. Canopy absorbance of spectral irradiance is determined by differences in downwelling irradiances measured inside and outside the kelp forest. The resulting absorbance spectra are compared to spectrophotometrically determined absorbances of individual kelp blades measured in the laboratory. Optical data collected in the field are taken concurrently with more labor intensive diver measurements of kelp biomass. The optical data are used to calculate a Blade Area Index (BAI) for use in estimating standing crop. Estimates of standing crop based on BAI are being compared to those obtained from diver measurements to determine the validity of using optical data for assessing standing crop in giant kelp.

Biological and Physical coupling within giant kelp forests

Currents impinging on the kelp forest transport nutrients, plankton and organic carbon that can substantially subsidize the kelp community. The kelp forest in turn modifies the flow around and within its boundaries, and forest producers and consumers alter the flux of nutrients and particulates within the forest. We began investigating these processes in a collaborative study with investigators from Stanford University (Drs. Steve Monosmith, Jeff Koseff, and Rob Dunbar) and Eilat University, Israel (Dr. Amatzia Genin). In May 2002, we measured the flow field and concentrations of chlorophyll *a*, POC, PON, DOC, and nutrients at three stations along a transect extending from 20 m upcurrent of the edge of a bed to 41 m inside the *Macrocystis* forest at Mohawk Reef. Results from this work led to a two-year multicampus (UC Santa Barbara, UC Davis, and UC Santa Cruz) award from the University of California Marine Council (through its California Environmental Quality Initiative) in summer 2004 to explore the linkages between hydrodynamics and kelp forest function in greater detail. The major focus of this effort is to investigate: (1) the degree to which impinging flows enter the forest as opposed to being diverted around it, (2) rates of consumption and production of waterborne subsidies (i.e., nutrients, POM, DOM) by kelp forests, (3) the interaction of nutrients, light, and flow in determining kelp growth, and (4) the implications of forest-flow interactions for forest-dwelling suspension feeding invertebrates. Our efforts in this endeavor employ extensive measurements of flow and kelp forest community structure, geochemical and biochemical analyses, and experimental manipulations in exploiting a breadth of expertise in hydrodynamics, marine ecology, biological oceanography, and algal physiology.

SBC LTER is also actively collaborating with an NSF-funded project examining the ecomechanics of flexible marine organisms. This project (led by Brian Gaylord) is focusing on understanding the details of how important habitat-forming species like giant kelp interact with waves and currents, and how aspects of their mechanical design drive patterns of kelp mortality (via dislodgement) and subsequent population dynamics, which profoundly influence net primary production and trophic interactions of kelp forests. This research is largely being done at one of our kelp NPP sites (Mohawk Reef) and SBC LTER personnel and boats are actively involved in the collection of data for this project, which are integral to both research groups.

Food web studies using stable isotope

Potentially important food sources to primary consumers on shallow subtidal reefs include phytoplankton, macroalgae, and terrestrially-derived POM. We are using stable carbon and nitrogen isotope ratio analysis of producers and consumers of varying trophic status to evaluate the relative contribution of these sources to reef food webs. A considerable portion of our efforts has focused on characterizing variability in the stable isotope values of potential food sources (phytoplankton, giant kelp, and terrestrial POM). This information is needed to evaluate whether isotopic values differ enough from one another to permit the use of mixing models to identify food sources to the reef food web.

Kelp subsidies to sandy beach communities

The condition and productivity of kelp forests can directly affect that of other coastal habitats which depend on subsidies of macroalgal drift material. Exposed sandy beaches are a dominant coastal habitat in the SBC-LTER region, making up over 50% of the mainland shoreline. The rich macroinfauna of beaches in the region depend largely upon allocthonous sources of organic matter because relatively little primary production occurs on the beach itself. Kelp forests are important sources of organic matter and can provide large subsidies of drift macrophytes ($>450 \text{ kg m}^{-1} \text{ y}^{-1}$) to sandy beach food webs in the SBC LTER. With collaborative support from University of California Sea Grant and the Air Force, we have been studying the responses of infaunal invertebrates, shorebird predators (including the endangered Western Snowy Plover), sediments and coastal dune vegetation to macrophyte subsidies from coastal reefs using comparative surveys and manipulative field experiments. With supplemental support from NSF in 2003-4, we conducted research on nutrient cycling associated with the delivery and processing of drift macroalgae on a range of sandy beaches of the SBC-LTER coast. In 2005-6, we expanded this effort to investigate temporal variation in macroalgal drift-associated nutrient cycling on sandy beaches by regularly sampling dissolved nutrients in beach porewater and the standing crop of macrophyte drift on a sandy beach that receives very high macroalgal drift inputs and like many SBC-LTER beaches experiences a large seasonal flux of sand, eroding to an exposed bedrock platform in winter and spring. This research commenced in April of 2005 as soon as sand accumulated on the bedrock platform and will continue until the sandy beach erodes to bare rock with winter storms.

OCEAN STUDIES

We are using a combination of time series measurements at reef sites, survey cruises over the entire Santa Barbara Channel and satellite observations to examine the transport of nutrients and other constituents to and from the reef ecosystem. Three permanent reef sites are being monitored through a combination of sampling from small boats, instrumented moorings, and satellite imagery. The principal goal of these observations is to establish baseline data for detecting key events that can affect the reef ecosystem. These include the prevalence of freshwater plumes at each reef site, the flux of nutrients to the macrophytes, and the character and flux of particulate material that fuel the sessile invertebrate community. We are also conducting a series of channel-wide cruises on the R/V Point Sur to monitor the seasonal characteristics of physical, chemical, and biological parameters in the offshore waters that are the source of these materials to the reef.

Channel surveys

We conducted channel-wide surveys of hydrographic and biological parameters three times per year since 2001 using the UNOLS vessel R/V Point Sur. Each cruise included using an undulating towed vehicle called a Triaxus to obtain high resolution, two-dimensional sections of temperature, salinity, beam attenuation at 660 nm (a measure of water turbidity), and chlorophyll from the surface to ~ 100 meters depth or the bottom in shallower depths. A set of cross-channel transects of CTD profiles along the Triaxus tracks provides vertical profiles of the same water properties measured by the Triaxus, but from the surface to the bottom everywhere in the Santa Barbara Channel. Additional parameters such as nutrient and particle characteristics are derived from bottle samples obtained during the CTD surveys. Depth profiles of primary production are also done to assess the relative roles of phytoplankton vs. macrophyte production. Other instruments on the CTD platform measure optical properties used to characterize the particle fields and dissolved components of the water column. The spatial variability of currents is measured continuously during the cruises with a ship-board Acoustic Doppler Current Profiler (ADCP). These ship-board ADCP data are being processed for the SBC-LTER by Dr. Curtis Collins of the Naval Postgraduate School in Monterey, CA. We are currently working on data and metadata formats for including the ADCP data sets into the SBC-LTER database.

During the May 2004 cruise the Triaxus was lost when its on-board computer re-booted itself as it approached the bottom. This caused the Triaxus to crash into the bottom and break loose from its tow cable. UCSB lost two instruments, a bathyphotometer built by James Case's lab at UCSB and an ISUS nitrate sensor built by Satlantic. The value of the lost UCSB instrumentation was about \$47K and we have not been successful in our efforts to secure the funds to replace them. The loss of the nitrate sensor has had considerable consequences to our field program since it was one of the best ways currently available to measure nitrate rapidly at high spatial resolution..

The data from these cruises provide a valuable measure of the changing seasonal “background states” of the Channel with respect to water characteristics, nutrient concentration, phytoplankton biomass and primary productivity. It is necessary to characterize seasonal patterns in these properties, as well as changes at shorter time scales due to oceanic dynamics, in order to assess the role of nutrient delivery to kelp reefs from the larger scale flow in the channel. It is also required for comparison with delivery from terrestrial sources. Valuable complementary data on the seasonal evolution of water masses, nutrients and particle fields is obtained from twice-monthly cruises of the Plumes and Blooms project (funded by NASA). We are continuing our development of a series of computer programs to automate the processing of the Triaxus and other survey data while at sea. Currently we have completed the work on the ScanFish algorithms allowing near real time data processing and graphical visualization of the data while at sea. We have adapted the Scanfish algorithms to the Triaxus to accomplish these tasks. Efforts continue to streamline and automate the processing of other data sets.

Our seasonal oceanographic cruises aboard the R/V Pt. Sur have provided us with a unique opportunity to investigate toxic algal blooms in the Santa Barbara Channel. In addition to collecting water for our standard analyses listed above, we also analyze water for domoic acid content on select cruises when its concentrations are most likely to be high. Domoic acid is a very strong neurotoxin that is produced by some diatoms, the most notable in California being *Pseudo-nitzschia*. SBC graduate student Clarissa Anderson has been studying local phytoplankton community composition, and specifically has been investigating *Pseudo-nitzschia* bloom dynamics. She has been actively collecting data on phytoplankton abundance (cell counts using light microscopy), species identification (SEM), and domoic acid analyses. Ambient domoic acid concentrations were acquired using HPLC analytical procedures developed in the labs of Raphael Kudela and Mary Silver at the University of California, Santa Cruz. This collaboration is proving fruitful for understanding the toxic effects of *Pseudo-nitzschia* in the Santa Barbara Channel since this same ubiquitous diatom group has been well-studied by these labs in the Monterey Bay area. She has completed a five-year time series study of the phytoplankton community in the Santa Barbara Channel (using pigment concentrations) using Plumes and Blooms and SBC LTER samples. Two separate methods of data analyses were used: 1) CHEMTAX, a Matlab program for describing community structure from pigments and 2) Empirical Orthogonal Functions for decomposing variance in a large dataset such that the resulting modes of variance explain much of the drivers of variability in phytoplankton community composition observed over the concrete time series.

Moored instruments and monthly sampling

We continued monthly sampling of water properties at three core reef sites, Carpinteria Reef, Arroyo Quemado, and Naples Reef, that we initiated in November 2000 (Carpinteria and Naples) and in March 2001 (Arroyo Quemado). Sampling at the three reefs is conducted with small boats and with instrumented moorings. We reduced the number of stations sampled at each site to a single reef station due to budgetary constraints. In previous years we sampled three stations at each site and we are using the resulting data sets to examine spatial variability on small scales around the reefs. The three sampling stations at each site were located inshore of each reef, halfway between the surf zone and the reef, immediately adjacent to each reef, and about a kilometer offshore of each reef. During small boat sampling at each station, a CTD equipped with a chlorophyll fluorometer and transmissometer is lowered and data on temperature, salinity, chlorophyll, and suspended sediments are recorded throughout the water column. Water samples are collected from the surface down to 25 m or the bottom and analyzed for nitrate, silicate, and phosphate. Samples of particulate matter are collected at each depth and analyzed for carbon and nitrogen isotopes, particulate organic carbon, organic nitrogen, and silica concentrations, and chlorophyll concentration. All water samples are filtered within hours of collection and stored frozen for analysis in the Marine Science Institute Analytical Laboratory at UCSB. In 2004 we stopped collecting samples of particulate silica concentrations due to budgetary constraints.

We continued to maintain permanent moorings at Carpinteria, Naples Reef, and Arroyo Quemado. These moorings allow us to sample ocean conditions at a higher frequency and over a wider range of conditions than can be achieved using small boats. This is especially important during storm events and high winds when sampling from boats is not possible. Each mooring is equipped with a conductivity sensor, temperature sensor, pressure sensor, and fluorometer and backscatter meter deployed at about 2 m. An

ADCP is deployed on the bottom adjacent to each mooring to measure vertical profiles of current velocity throughout the water column. During 2002, 2003 and 2005 we occasionally deployed an automated nutrient analyzer (manufactured by WS Oceans) near instrumented moorings at Naples Reef, Arroyo Quemado, and Mohawk Reef. The nutrient analyzer has allowed us to obtain a time series of nitrate concentration at hourly sampling intervals for periods of up to several weeks through multiple deployments. The resulting data sets permit detailed investigations of the role of inner shelf processes, such as upwelling and internal tides, in supplying nutrients to the reef.

Runoff “Event” sampling

Data from two runoff events were obtained during the rainy seasons of 2003-2004 and 2004-2005. During the first runoff event, a series of CTD casts and water samples were collected near Arroyo Burro over a small grid pattern (~2 km alongshore) during a rain event in December 2003. These data showed turbid water, low salinity water near shore with high nitrate levels as measured by bottle sampling. The second was a larger scale survey conducted during one of our cruises aboard the R/V Point Sur and we were fortunate to obtain an extensive along-shore and cross-shore set of transects of near-surface water properties (~3 m depth). We inserted our ISUS nitrate sensor into the ship’s underway system for this survey which allowed us to obtain highly resolved horizontal profiles of nitrate concentration along the mainland coast of the Santa Barbara Channel. Data from runoff event sampling are important for quantifying the quantities of freshwater and associated nutrients impinging on reef sites under a wide range of forcing conditions.

Regional Surface Current Patterns

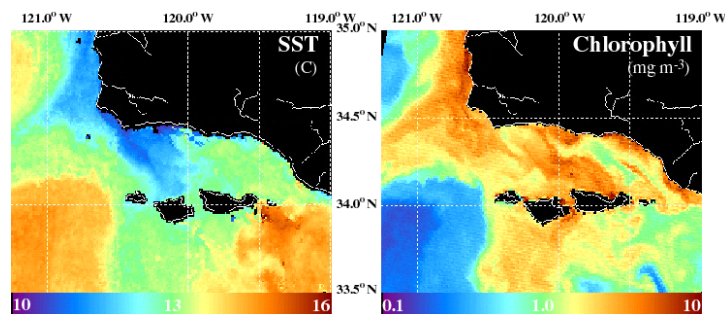
Since the beginning of the SBC-LTER an array of three to four high frequency (HF) radars have been operating around the Santa Barbara Channel to map the regional surface ocean circulation. Emery et al. 2004 describe the array and its performance in more detail. SBC-LTER graduate student Corinne Bassin, has been developing a description of sub-mesoscale eddies which appear near shore along the mainland coast as part of her Masters thesis. The occurrence of these eddies is also apparent from time series obtained from the SBC-LTER mooring at the Naples reef site. We are exploring the importance of these eddies as nutrient delivery mechanisms eddies to help reefs in the SBC-LTER study area.

Another important surface current pattern discovered through observations of the HF radar array was the occurrence of propagating eddies across the Santa Barbara Basin. As discussed by Beckenbach and Washburn (2004) the eddies are the resonant response of the basin to large scale coastal trapped waves which move along the coast from north to south. Both the resonant eddies and the coastal trapped waves are important causes of flow variability on time scales of ~2 weeks in the SBC-LTER study area.

Satellite Data

Local area coverage SeaWiFS ocean color and AVHRR thermal imagery have been collected and analyzed as part of the SBC-LTER program. This provides 1-km scale synoptic views of ocean chlorophyll concentrations and sea surface temperature over the entire Santa Barbara Channel. Co-registered five-day composite fields for SST and chlorophyll concentration are created on a routine basis for the Santa Barbara Channel. All imagery is hand navigated and de-clouded (see <http://www.icess.ucsb.edu/avhrr> & <http://www.icess.ucsb.edu/~fields/wifsTest> for example imagery).

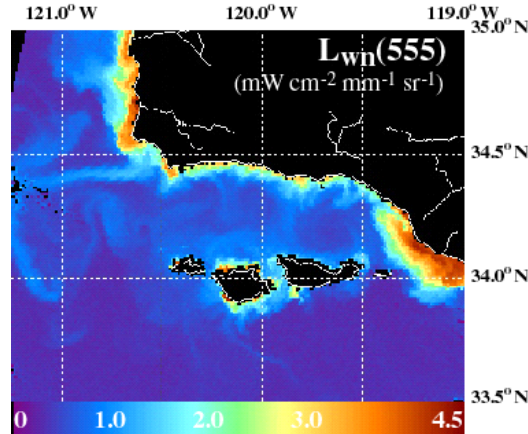
We have focused our initial studies on assessing the space/time characteristics of the chlorophyll and SST imagery to address the processes which control phytoplankton blooms and sediment plumes in the Santa Barbara Channel. Ocean color imagery is used to denote chlorophyll concentrations



Paired AVHRR SST and SeaWiFS Chl images during an upwelling event on April 18, 1998. The SST image is a single-day composite of four passes throughout the day. Note the correspondence between cool water temperatures and high chlorophyll concentrations

which are good assays for phytoplankton blooms.

Further, the water-leaving radiance at 555 nm, an ocean color data product, is shown to be a good proxy for suspended sediment concentrations enabling the dispersion of sediment plumes within the Santa Barbara Channel to be diagnosed. These data, along with available ancillary data sets, provide a unique large scale view of ocean processes in the Santa Barbara Channel. This work has recently been published in Deep-Sea Research, Part II (Otero and Siegel, 2004).



SeaWiFS LwN(555) image, a proxy for sediment concentrations, during a massive terrestrial runoff event on February 15, 1998. Suspended sediment concentrations are significant if values of LwN(555) are greater than $1.4 \text{ mW cm}^{-2} \text{ mm}^{-1} \text{ sr}^{-1}$ (Otero and Siegel, 2004). Note the relation between high sediment concentrations and the location of the Santa Clara and Santa Ynez river mouths for this realization of an El Niño storm event.

PRESENTATIONS

2006

- Anderson, C. R., D. A. Siegel, M. A. Brzezinski, and R. Kudela 2006. *Pseudo-nitzschia* Blooms in the Santa Barbara Channel: Field Observations Applied to Predictive Regional Modeling Poster. AGU Ocean Sciences Meeting, Honolulu, HI
- Arkema, K. 2006. The ability of kelp forest suspension-feeding invertebrates to filter nearshore waters and impact water quality. Poster. 19th Annual Research Symposium, University of California Toxic Substances Research and Teaching Program, San Diego CA.
- Arkema, K., D. Reed, S. Schroeter. 2006. An ecosystem engineer influences temporal variability in community structure. Contributed talk. 7th International Temperate Reef Symposium, June 2006, Santa Barbara CA.
- Arkema, K. A. D. Reed, S. Schroeter. 2006. Giant kelp influences temporal variability in benthic community structure. Contributed talk, 7th International Temperate Reef Symposium. Santa Barbara, CA
- Arkema, K. 2006. The ability of kelp forest suspension-feeding invertebrates to filter nearshore waters and impact water quality. Poster. California and the World Ocean Conference, September 2006, Long Beach CA.
- Arkema, K., D. Reed, S. Schroeter. 2006. An ecosystem engineer influences temporal variability in community structure. Poster. LTER All Scientists Meeting, September 2006, Estes Park CO.
- Arkema, K. 2006. Regional differences in flow regime and phytoplankton abundance influence growth rate and feeding success of a kelp forest suspension feeding. Annual Meeting of the Western Society of Naturalists, Redmond WA.
- Buenau, K.E., Rassweiler A., Nisbet R.M. 2006. Space competition and regime shifts on structured landscapes. Poster. LTER All Scientists Meeting, Estes Park, CO.
- Cardinale, B. J. 2006. Biodiversity as both a cause and consequence of ecosystem functioning. Institute of Environmental Sciences, University of Zurich, Switzerland, December 2006.
- Cardinale, B. J. 2006. Effects of biodiversity on the functioning of ecosystems -towards a food-web perspective. BioMERGE/Diversitas joint symposium on 'The Consequences of Changing Biodiversity - Solutions and Scenarios'. Michel Loreau, Andy Hector, and Shahid Naeem (organizers). Ascona, Switzerland.
- Carlson, C.A. S. J. Goldberg, A. Cano, E. Wallner. 2006. Distribution and bioavailability of dissolved organic carbon in the Santa Barbara Channel. Poster. LTER All Scientists Meeting, Estes Park, CO.
- Cavanaugh, K., B. Kinlan, D. Reed, D. Siegel. 2006. Kelp density and biomass estimates from SPOT satellite NDVI for the Santa Barbara Channel. Poster. LTER All Scientists Meeting, Estes Park, CO.
- Coombs, J.S. The impact of fire on hydrology, suspended sediment export, and nutrient export in southern California chaparral watersheds. MS Seminar. University of California, Santa Barbara.

- Dugan, J. E., H. M. Page, and D. Hubbard. 2006 Bottom up processes on sandy beaches: the influence of macrophyte wrack subsidies on community structure. Paper presented at IV Symposium on Sandy Beaches, Vigo, Spain.
- Dugan, J. E., H. M. Page, M. Lastra, and D. Hubbard. 2006 Exchanges between kelp forests and sandy beaches: macroalgal wrack input, fate and processing. Poster. LTER All Scientists Meeting, Estes Park, Colorado.
- Dugan, J. E. Shorebirds and Sandy Beaches on California's Coast. 2006. Seminar to the MMS OCS Scientific Committee, Annual plenary meeting, Santa Barbara, CA
- Dugan, J. E. and D. M. Hubbard. 2006. Ecological responses to coastal armoring on exposed sandy beaches. Invited Seminar, USGS/University of California Santa Cruz.
- Dugan, J. E. and D.M. Hubbard. 2006. Ecological patterns and processes on exposed sandy beaches. Invited Seminar. Beach Ecology for Managers Meeting, Pepperdine University, California.
- Fram, J.P., H. Stewart, B. Gaylord, S. MacIntyre, D. Reed, M. Brzezinski, S. Williams. Spatial and temporal variability of nitrate fluxes to a kelp forest. Contributed paper. 2006 International Temperate Reef Symposium, Santa Barbara, CA.
- Fram, J.P., B. Gaylord, S. MacIntyre, D. Reed, H. Stewart, M. Brzezinski, S. Williams. Nutrient transport mediated by a kelp forest. Poster. 2006 LTER All Scientists Meeting, Colorado.
- Gaines, S. D. 2006. Connectivity in the sea. Landscape Ecology Meeting, San Diego
- Gaines, S. D. 2006. The science of marine reserves. Invited Seminar. California State University, Fullerton
- Gaines, S. D. 2006. Macro views on reef ecology. 7th International Temperate Reef Symposium, Santa Barbara CA
- Gaines, S. D. 2006. Science guidelines for the design of marine reserve networks. California and the World Ocean Conference, Long Beach CA
- Gaylord, B., J. Rosman, J. Koseff, D. Reed, J. Fram, S. MacIntyre, M. Brzezinski, C. McDonald, J. Largier, K. Arkema, S. Monismith, P. Raimondi, and B. Mardian. 2006. Spatial patterns of flow in and around giant kelp forests: Kelp beds as permeable filters of nearshore waters. AGU Ocean Sciences Meeting, Honolulu, Hawaii.
- Gaylord, B. 2006. Proagule transport and material processing within and around giant kelp forests. Invited seminar, Romberg Tiburon Center for Environmental Studies.
- Gaylord, B. 2006. Proagule transport and material processing within and around giant kelp forests. Invited seminar, Department of Biological Sciences, University of Southern California.
- Guerrini, A. 2006. Writing Ecological History. Invited paper, American Society for Eighteenth-Century Studies, Montréal
- Guerrini, A. 2006. High Society in Goleta: the Campbell Ranch in the 1920s. Invited lecture, UCSB History Associates, Santa Barbara
- Guerrini, A. 2006. Coastal Dynamics: Restoring a California Wetland. Invited seminar, International workshop on "Restoring or Renaturing," Zürich, Switzerland
- Hubbard, D.M. and J. E. Dugan 2006 Ecological effects of coastal armoring on sandy beaches in southern California. Paper presented at IV Symposium on Sandy Beaches, Vigo, Spain.
- Kostadinov, T. S. 2006. Bio-Optical Modeling of the Santa Barbara Channel, California. Studying Coastal Ocean Dynamics Using Ocean Color. Poster. Long-Term Ecological Research (LTER) Network All Scientists Meeting, Estes Park, CO
- Lester, S. E. and S. D. Gaines. 2006. The biogeography of reproduction in the sea urchin, *Strongylocentrotus purpuratus*. Poster. Long-Term Ecological Research (LTER) Network All Scientists Meeting, Estes Park, CO.
- Lester, S. E., and S. D. Gaines. 2006. Geographic patterns of reproductive output in intertidal invertebrates: insights from two temperate systems. International Temperate Reef Symposium, Santa Barbara, CA.
- Lester, S. E., and S. D. Gaines. 2006. Including larval production in the connectivity equation: geographic patterns of reproductive output in intertidal invertebrates. Poster. Ocean Sciences Meeting, Honolulu, HI.
- Lastra, M. H. M. Page, J. E. Dugan and D. Hubbard. 2006 Processing of allochthonous macrophyte subsidies by sandy beach consumers: estimates of feeding rates and impacts on food resources. Poster. IV Symposium on Sandy Beaches, Vigo, Spain.
- Levenbach, S. 2006. An associational defense for algae on rocky reefs and implications for land use policy, Poster. 19th Annual Research Symposium, UC Toxic Substances Research and Teaching Program.

- McPhee-Shaw, E., G. Chang, and T. Dickey. 2006. The SCCOOS shelf to shoreline observatory development Santa Barbara Channel mooring.: An ongoing time series of currents, thermal structure, and optical properties of the water column over the continental shelf. Poster. AGU Ocean Sciences Meeting, February 2006, Honolulu HI.
- McPhee-Shaw, E., D. Reed, D. Siegel, and L. Washburn. Interannual variability in the onset of spring upwelling and the response of giant kelp. Poster AGU Ocean Sciences Meeting, February 2006, Honolulu HI.
- McPhee-Shaw, E., D. Reed, D. Siegel, and L. Washburn. 2006. Interannual variability in the onset of spring upwelling and the response of giant kelp. Poster. LTER All Scientists Meeting, Estes Park CO.
- McPhee-Shaw, E., D. Reed, D. Siegel, and L. Washburn. 2006. Interannual variability in the onset of spring upwelling and the response of giant kelp. Poster. SBC-LTER Annual Retreat.
- Melack, J. A. Leydecker, R. E. Beighley. 2006. Regionalization of nutrient export by streams in coastal California. Poster. LTER All Scientists Meeting, Estes Park CO.
- Page, H. D. Reed, M. Brzezinski, J. Melack, J. Dugan. 2006. Assessing the importance of land and ocean subsidies to shallow subtidal rocky reef communities. Poster. LTER All Scientists Meetings. Estes Park, CO.
- Rassweiler A. 2006. Mechanisms maintaining distinct community states in the Santa Barbara Channel. Poster. LTER All Scientists Meeting, Estes Park CO, September
- Rassweiler A. 2006. Competitive interactions between algae and filter feeders and their role maintaining distinct community states in the Santa Barbara Channel. 7th International Temperate Reef Symposium. Santa Barbara CA,.
- Rassweiler A. 2006. The role of runoff in preventing *Pachythyone rubra* beds from forming: why are aggregations so rare on the mainland side of the Santa Barbara Channel? Poster. 2006 TSR&TP Research Symposium, San Diego CA.
- Reed, D. , K. Arkema, A. Rassweiler, and R. Zimmerman. 2006. Patterns and causes of variation in NPP in the giant kelp *Macrocystis pyrifera*. Poster. LTER All Scientists Meetings. Estes Park, CO.
- Reed, D. C., M. Brzezinski, S. Gaines, S. Holbrook, J. Melack, H.M. Page, J. Schimel, D. Siegel, L. Washburn. 2006. The Santa Barbara Coastal LTER. Poster. LTER All Scientists Meetings. Estes Park, CO.
- Reed, D., B. Gaylord, P. Raimondi, and L. Washburn. 2006. Dispersal and recruitment in giant kelp: The consequences of small scale patterns on larger scale processes. Invited plenary talk, 7th International Temperate Reef Symposium. Santa Barbara, CA.
- Simpson, J. Dynamics of plant and algal communities in urban, Mediterranean-climate streams. Ph.D. Seminar. University of California, Santa Barbara.
- Stewart, H.L., D. Reed, B. Gaylord, S. Williams, B. Mardian, S. MacIntyre, J. Fram, and M. Brzezinski. Biological response of giant kelp to different physical conditions in and around a kelp bed. AGU Ocean Sciences Meeting, Honolulu, Hawaii, February 2006.
- Stewart, H.L 2006. Living in flow: Physical-biological interactions in nearshore marine systems. Invited Seminar. Dept of Ecology and Evolutionary Biology University of California Los Angeles.
- Stewart, H.L 2006. The interplay between seaweed morphology, physiology and performance across barrier reefs and kelp beds. Invited Seminar. Dept of Botany University of British Columbia
- Stewart, H. et al. 2006. Biological Response of Giant Kelp to different physical conditions in and around a kelp bed. Honolulu, HI., Contributed paper. AGU Ocean Sciences Meeting,
- Whitmer, A. , S. Simon. 2006. SBC-LTER Watershed Education Program. Poster. LTER All Scientists Meetings. Estes Park, CO

2005

- Anderson, C. R. 2005. Toxic *Pseudo-nitzschia* blooms in the Santa Barbara Channel. Oral presentation at the LTER Graduate Student Collaborative Research Symposium, HJ Andrews Experimental Forest, Blue River, Oregon. 14 April 2005.
- Anderson, C. R., Siegel, D., Brzezinski, M. A., Washburn, L., and R. Kudela 2005. Remote detection of toxic phytoplankton blooms in the Santa Barbara Channel. Poster presentation at the NASA Biodiversity and Ecological Forecasting Team Meeting, Washington D.C., 29-31 August 2005.

- Arkema, K. 2005. Impacts of Giant Kelp on Suspension-Feeding Invertebrates Mediated by Changes in Water Flow and Particulate Deposition. Poster. University of California Toxic Substances Research and Teaching Program, 16th Annual Research Symposium, San Diego, CA
- Arkema, K., B. Gaylord, D. Reed, 2005: Giant kelp influences the feeding success of a suspension feeder, *Membranipora tuberculata*, by modifying water flow and food availability across a subtidal reef. Presented at 2005 Annual Meeting of the Western Society of Naturalists, Monterey CA.
- Arkema, K., S. Abramson, B. Dewsbury 2005. Ecosystem-based Management (EBM): The Challenges of Moving from Scientific Definitions to Management Applications. Presented at 2005 Annual Ecological Society of America Meeting, Montreal, Canada.
- Coombs, S. 2005 The impacts of wildfire on hydrologic response, suspended sediment yield, and dissolved nutrients in California chaparral watersheds. Seminar presented for the Interdisciplinary Marine Science Program Seminar, University of California, Santa Barbara.
- Dugan, J. E. and D. M. Hubbard 2005. Ecological responses to coastal armoring on exposed sandy beaches. California H₂O conference. Huntington Beach, CA
- Dugan, J. E., Hubbard, D. M., Page, H. M. 2005. Responses of sandy beach ecosystems to macrophyte wrack subsidies. Invited talk, 3rd annual Range-wide Western Snowy Plover Conference, January 11-12, Morro Bay, CA
- Gaines, S. D. 2005. Changes in biodiversity at different spatial scales. Seminar, NCEAS, Santa Barbara, CA
- Gaines, S.D. 2005. The science of marine reserve networks, Invited Seminar University of North Carolina,.
- Gaines, S.D. 2005. The science of marine reserve networks, Invited Seminar University of Southern California.
- Gaines, S. D. 2005. Marine reserve design in a warming ocean. Invited Talk to Environmental Defense Fund, New York NY.
- Gaines, S. D. 2005. Proposed educational standards on marine biological diversity. Invited talk. Long Beach Aquarium, Long Beach, CA
- Gaylord, B. 2005. Biological-physical connections in the coastal ocean: Ecology and hydrodynamics across levels of scale. Invited seminar, Dept. of Marine Sciences, Univ. of North Carolina, Chapel Hill, NC.
- Gaylord, B., J. Rosman, J. Largier, D. Reed, J. Koseff, C. McDonald, S. MacIntyre, K. Arkema, S. Monismith, P. Raimondi, and M. Brzezinski. 2005. Flow modification by kelp forests: Implications for subtidal ecology and nearshore ecosystems. Western Society of Naturalists Meeting, Seaside, CA.
- Holbrook, S.H. D.C. Reed, R. J. Schmitt, and A.J. Brooks. 2005. Quantifying the performance of different artificial reef designs in mitigating losses to kelp forest fishes in southern California, USA. Presented at the LTER/NSF mini symposia on marine research in the LTER. Arlington, VA
- Holbrook, S.J., D. Reed, R.J. Schmitt, A. Brooks 2005. Diversity responses to change in habitat-forming species on temperate and tropical reefs, LTER Symposium, March 3, 2005, NSF
- Holbrook, S.J., D. Reed, A. Brooks, R.J. Schmitt. Diversity responses to change in habitat-forming species on temperate and tropical reefs. 7th Indo-Pacific Fish Conference, May 16-20, Taipei, Taiwan
- Holbrook, S.J., D. Reed, R.J. Schmitt, A. Brooks. Diversity responses to change in habitat-forming species on temperate and tropical reefs, Scientific Roundtable, CRIOBE (Centre de Recherches Insulaires et Observatoire de l'Environnement), Moorea, French Polynesia,
- Kinlan, B.P., S.D. Gaines, and D.A. Siegel. 2005. Do observed self-recruitment rates require special behavioural and oceanographic features? Using null models to evaluate the evidence for alternative hypotheses. International Ocean Research Conference, Paris, France,.
- Kinlan, B.P. 2005. Scaling and forecasting the spatiotemporal dynamics of coastal ecosystems. Fannie and John Hertz Fellowship Research Symposium. San Jose, CA
- Kinlan, B.P. 2005. Topography, nearshore oceanography and the spatial structure of coastal upwelling ecosystems: an interhemispheric comparison. Mellon Ecosystem Dynamics Consortium Symposium, Cape Town, South Africa.
- Kinlan, B.P., B.R. Broitman, S.D. Gaines, C.A. Blanchette, E. Wieters, S.E. Lester, and P.T. Raimondi. 2005. Predictability in intertidal ecosystems: scale-dependent coupling of coastal geomorphology, oceanography, and benthic community structure. 86th Annual Meeting of the Western Society of Naturalists, Seaside, CA.
- Kostadinov, T.S. D. A. Siegel, S. Maritorena, and N. Guillocheau, 2005. Ocean Color Variability Assessment in the Santa Barbara Channel, California. Local Tuning of a Semi-Analytical Bio-Optical

- Algorithm Using Genetic Algorithms. Presented at the 2005 International Ocean Research Conference, Paris, France.
- Kostadinov, T. S., Siegel, D. A.; Maritorea, S.; Guillocheau, N. 2005: Local tuning of a semi-analytical bio-optical algorithm for case II waters using genetic algorithms. Talk. 2005 American Society of Limnologists and Oceanographers Meeting Salt Lake City, UT.
- Lastra, M., H. M. Page, J. E. Dugan, and D. M. Hubbard. 2005. Processing of allochthonous macrophyte subsidies by sandy beach consumers: estimates of feeding rates and impacts on food resources. Poster. American Society of Limnologists and Oceanographers, Santiago de Compostela, Spain
- Lester, S. E. and S. D. Gaines. 2004. The biogeography of reproduction: latitudinal variation in sea urchin fertility. Western Society of Naturalists Meeting, Sonoma, CA, November 2004.
- Lester, S. E. 2005. Geographic patterns of reproductive output in intertidal invertebrates: Baja to Cape Town. Western Society of Naturalists Meeting, Monterey, CA, November 2005.
- Lester, S. E. 2005. Geographic patterns of reproductive allocation in intertidal invertebrates. Marine Ecosystems Dynamics Consortium Meeting, funded by the Mellon Foundation, Cape Town, South Africa, August 2005.
- Levenbach, Stu. 2005. SBC LTER Graduate Student contributions to Land-Ocean Margin Research. Talk at the the LTER Graduate Student Collaborative Research Symposium, HJ Andrews Experimental Forest, Blue River, Oregon. 14 April 2005
- Melack, J.M., A. Leydecker and E. Beighley. 2005. Regionalization of nutrient export by streams in coastal California. Talk. American Society of Limnologists and Oceanographers Winter Meeting, Salt Lake City, Utah.
- Melack, J.M., A. Leydecker, E. Beighley, T. Robinson and S. Coombs. 2005. Nutrient fluxes from coastal California catchments with suburban development. Talk. AGU Winter Meeting, San Francisco, CA.
- Mitarai, S., D.A. Siegel, and K.B. Winters 2005. A numerical study of stochastic larval settlement in nearshore environments. Talk. 2005 American Society of Limnologists and Oceanographers Meeting Salt Lake City UT.
- McPhee-Shaw, E. D. Siegel, L. Washburn, and M. Brzezinski 2004. Cross-shelf transport processes: Observations from the Southern California Bight. U. S. Geological Survey, Santa Cruz, CA, December 2004.
- McPhee-Shaw, E. D. Siegel, L. Washburn, and M. Brzezinski 2004. Cross-shelf transport processes: Observations from the Southern California Bight.. Wednesday seminar series at the Monterey Bay Aquarium Research Institution (MBARI), Moss Landing, CA, November 2004.
- McPhee-Shaw, E. E., D. Reed, D. Siegel, and L. Washburn 2005. Interannual variability in the onset of Spring upwelling and the response of giant kelp. Gordon Research Conference on Coastal Ocean Circulation, Colby-Sawyer College, New Hampshire. 5-10 June 2005.
- Nishimoto, M. M. , L. Washburn, M. Love, D. Schroeder, and B.M. Emery 2005. Is the delivery of juvenile fishes settling on offshore platforms linked to transport by ocean currents?, 8th International Conference on Artificial Reefs and Related Aquatic Habitats (CARAH). April 10-14. Biloxi, MS
- Page, H. M., J.E. Dugan, M. Love, D. M. Schroeder, and M. Nishimoto 2005. Trophic links and ecological performance: comparisons among offshore oil platforms and natural reefs for a resident fish and its prey. 8th International Conference on Artificial Reefs and Artificial Habitats, Biloxi, Mississippi
- Rassweiler, A.. 2005. Mechanisms maintaining distinct community states: A marine example from the Santa Barbara Channel, LTER Coordinating Committee Meeting, Norfolk, VA.
- Rassweiler, A. 2005. Effects of Terrestrial Runoff on the Distribution of Dense Aggregations of Filter Feeders. Poster presented at UC Toxics Symposium, Sacramento CA, April 2005
- Reed, D. C. Schroeter, S.C., D. Huang. T.W. Anderson, and R.A. Ambrose. 2005 Quantifying the performance of different artificial reef designs in mitigating losses to kelp forest fishes in southern California, USA. Presented at 8th International Conference on Artificial Reefs and Related Aquatic Habitats. Biloxi, MS.
- Reed, D. C. Schroeter, S.C., D. Huang, R. Grove. 2005. Quantifying the performance of different reef designs on kelp bed fish and benthic community development at the San Clemente experimental artificial reef. Talk. Annual meeting of Southern California Academy of Sciences, Los Angeles, CA
- Robinson, T. H. 2005. Modeling nutrient export from coastal California streams. Talk. American Water Resources Association Annual Conference, Seattle, WA.

- Schimel, J. 2005. The Arctic Plant-Soil Feedback Loop: A Belowground Driver of the Arctic Climate. Departmental Seminar, University of California, Santa Barbara, CA
- Schmitt, R.J. and S.J. Holbrook. 2005. Demographic buffering of environmental variation in surfperches. 7th Indo-Pacific Fish Conference, Taipei, Taiwan, May 16-20, 2005
- Schroeter, S.C. D.C. Reed, D. Huang. 2005. Effects of material type and amount on benthic community development of an artificial reef in southern California. Presented at 8th International Conference on Artificial Reefs and Related Aquatic Habitats. Biloxi, MS.
- Siegel, D.A., 2005: It's Stirred, Not Mixed!! Role of Fluid Stirring in Aquatic Ecosystems. Plenary talk presented at the 2005 ALSO Meeting Salt Lake City, February 2005.
- Siegel, D.A., Costello, C., Gaines, S.D., Hilborn, R.W., Kendall, Polasky, S., Warner, R.R., Winters, K.B., 2005: Flow, Fish And Fishing: A Biocomplexity Project. Talk presented at the 2005 ALSO Meeting Salt Lake City, February 2005.
- Simpson, J.C., A.P. Leydecker and J.M. Melack. 2005. Community and ecosystem-level impacts of an emergent macrophytes on the Ventura River, California. Talk presented to the North American Benthological Society, New Orleans, May 2005.
- Stewart, H. 2005. Biological response of giant kelp (*Macrocystis pyrifera*) to variation in physical factors within a kelp bed.. Poster presented at ASLO Dialog, Dauphin Island, Alabama.
- Stewart, H. 2005. Hydrodynamic consequences of buoyancy and stiffness in a tropical alga. Talk presented at ASLO Dialog, Dauphin Island, Alabama.
- Whitmer, A. 2005. A Role for LTER in Marine Science Education. Talk at NSF LTER Mini-symposium February 2005, Washington, DC.

2004

- Anderson, C.R., M.A. Brzezinski., D.A. Siegel, L. Washburn, and R.Kudela, 2004: Toxic *Pseudo-nitzschia* Blooms in the Santa Barbara Channel. Presented at 2004 ASLO Winter meeting, Honolulu, Hawaii.
- Anderson, C. R. M. A. Brzezinski, D. A. Siegel, L. Washburn, L. and N. Guillocheau. 2004. Are harmful algal blooms responsible for the variability in phytoplankton species composition during spring blooms in the Santa Barbara Channel? Presented at the 2004 ASLO/TOS Oceans Conference, Honolulu, HI, February.
- Anderson, C.R., M.A. Brzezinski., D.A. Siegel, L. Washburn, and R. Kudela, 2004: Physical Controls of Toxic Phytoplankton Blooms in the Santa Barbara Channel. Presented during the LTER CC meeting field trip April 29, 2004, Santa Barbara, CA
- Anderson, C.R., M.A. Brzezinski., D.A. Siegel, L. Washburn, and R. Kudela, 2004 (poster): Physical Controls of Toxic Phytoplankton Blooms in the Santa Barbara Channel, CA. Presented at 2004 NASA EarthSystems Scholars Network, Adelphi, MD.
- Arkema, K. 2004. Impacts of Giant Kelp on Suspension-Feeding Invertebrates Mediated by Changes in Water Flow and Particulate Deposition. Poster. University of California Toxic Substances Research and Teaching Program, 16th Annual Research Symposium, San Diego, CA
- Bassin, C.J., L. Washburn, E.E., and McPhee-Shaw, 2004. Sub-mesoscale eddies along the northern Santa Barbara Channel: A possible transport mechanism for particle transport across the inner shelf. ASLO/TOS Ocean Science Research Conference, Honolulu, HI, February.
- Beighley, R.E., A. Leydecker, J.M. Melack. 2004. Modeling water and nutrient export from coastal watersheds in southern California. Southern California Academy of Sciences, 2004 Annual Meeting, California State University, Long Beach, CA, May 4, 2004.
- Beighley, R.E., D. Alsdorf, T. Dunne, J.M. Melack. 2004. Hydrologic & Hydraulic Modeling for Decomposing the GRACE Signal in the Amazon Basin. GRACE Hydrology Workshop joint with NASA Surface Water Working Group Meeting, National Academies Beckman Center, Irvine, CA, March 18, 2004.
- Bose, R.K., 2004. Lineage retrieval for scientific geospatial data products. Presented at the Edinburgh Earth Observatory (EEO) Spatial Data Workshop, Institute of Geography, School of Geosciences, University of Edinburgh, Scotland. (December 10, 2004).
- Bose, R.K., 2004. Retrieving the lineage of scientific data products across organizations. Presented at Database Group Seminar, Laboratory for Foundations of Computer Science (LFCS), School of Informatics, University of Edinburgh, Scotland. (November 29, 2004)

- Bose, R.K., 2004. Retrieving the lineage of scientific data products across organizations. Presented at the Department of Spatial Information Science and Engineering, University of Maine at Orono. (October 12, 2004)
- Bose, R.K., 2004. Seeing the lineage of LTER ocean color data products: an environmental informatics case study. Presented at Santa Barbara Coastal Long Term Ecological Research (LTER) Science Retreat, UCSB. (May 18, 2004)
- Bose, R.K., 2004. Composing and Conveying Lineage Metadata for Earth Science Research Computing. Presented at Institute for Computational Earth System Science (ICESS), UCSB. (April 2, 2004)
- Cao, Y. 2004. Denitrification in Carpinteria Salt Marsh by Particle-Associated and Free-Living Bacteria. Presented at SBC-LTER Annual Retreat. Santa Barbara, CA.
- Costello, C. 2004. Coupling human and natural systems: flow, fish and fishing in the Santa Barbara Channel. Presented at SBC-LTER Annual Retreat. Santa Barbara, CA.
- Dugan, J. E. 2004. Monitoring of Coastal Contaminants Using Sand Crabs. Presentation to the Marine Interest Group, San Luis Obispo, CA May 2004
- Dugan, J. E. 2004. Ecology of Sandy Beaches. Science Panel presentation to the Goleta Beach Working Group. January 2004.
- Dugan, J. E. 2004. The Santa Barbara Coastal LTER: A project overview. Presented to the Association of Pacific Rim Universities Fellows. August 2004.
- Dugan, J. E., Hubbard, D. M., and Page, H. M. 2004. Response of sandy beach ecosystems to macrophyte wrack subsidies from coastal reefs. Poster presented at Snowy Plover - Biology and Conservation on the West Coast: Range-wide Symposium February 24-25, Rohnert Park, CA
- Dugan, J. E., Hubbard, D. M., and Page, H. M. 2004. Response of sandy beach ecosystems to macrophyte wrack subsidies from coastal reefs. Talk for Snowy Plover RU5 Fall meeting, November 16, Grover Beach, CA
- Dugan, J. E., D. M. Hubbard, M. James, H. M. Page 2004. Exchanges between kelp forests and sandy beaches: remineralization of nitrogen from kelp wrack. Presented at SBC-LTER Annual Retreat. Santa Barbara, CA.
- Eggert, K., R.E. Beighley, T. Dunne, K. Verdin, 2004. A continental scale river modeling framework designed around topographic modeling units with both hydrologic and hydraulic realism, Ninth Annual Community Climate System Model Workshop, Santa Fe, NM, July 7, 2004.
- Emery, B.M., M.M. Nishimoto, L. Washburn, and M. Love, 2004. Do Oil and Gas Platforms Off California Affect the fate of Recruiting Bocaccio? An Analysis Based on HF Radar Derived Surface Trajectories. Fourth International Radiowave Oceanography Workshop, Townesville, Australia, 21-23 April
- Gaines, S. D. 2004. A larval biologists view of fisheries management. Talk to Alaska Fish & Game Dept.
- Gaines, S. D. 2004. The science of marine reserve networks, Invited Seminar, University of Alaska, Anchorage, Alaska
- Gaylord, B. P. 2004. Disturbance mechanics and material processing in kelp ecosystems. Presented at SBC-LTER Annual Retreat. Santa Barbara, CA.
- Gaylord, B., D.C. Reed, L. Washburn, and P.T. Raimondi. 2004. Physical modeling and field measurements of spore dispersal from an experimental kelp forest. Presented at the Western Society of Naturalists meeting, Rohnert Park, CA., November, 2004.
- Gaylord, B. 2004. Ecomechanics of seaweeds and spore dispersal in nearshore habitats. Invited seminar, Department of Civil and Environmental Engineering, Stanford University, Stanford, CA.
- Grabowski, L. A. and A. Leydecker, 2004. Tracking enterococci bacteria during a rainstorm on Mission Creek. Presented at the 2004 Headwaters-to-Ocean (H₂O) Conference, Long Beach, CA.
- Guerrini, A., R. Bergstrom, J. Dugan and B. Schwartzberg. 2004. Historicizing Ecological Restoration : A Case Study of a California Coastal Wetland. Poster presented at "Cultural Places and Natural Spaces: Memory, History, and Landscape" joint meeting of American Society for Environmental History (ASEH) and the National Council on Public History (NCPH).
- Holden, P. A. Water, interfaces and environmental complexity at the microscale, Plenary talk at "Water: Challenges at the Intersection of Human and Natural Systems Workshop", a PNL sponsored NSF/DOE Workshop, Richland, WA September 16-17, 2004.
- Holden, P. A. and LaMontagne, M.G. Molecular community analysis in environmental monitoring. Abstracts of the 2004 Association of Environmental Health Sciences (AEHS), March 16, 2004, San Diego.

- Holden, P. A. 2004. Charting the course of human waste migration from watersheds through coastal waters. 2004 ASLO Ocean Sciences Meeting, Honolulu, HI.
- Kinlan, B.P., D.A. Siegel, B. Gaylord, and S.D. Gaines, 2004: Marine Larval Dispersion and Prediction in Coastal Fisheries Science. Presented at the 2004 AGU Ocean Sciences Meeting, Portland OR. January 2004.
- Kinlan, B.P. and B.R. Broitman. A coupled spatial pattern of benthic and pelagic ecosystem structure in coastal upwelling regions. 2004 Ocean Sciences Meeting, American Geophysical Union, Portland, OR, 26-30 January 2004.
- Kinlan, B.P., D.C. Reed, P.T. Raimondi, L. Washburn, B. Gaylord, and P.T. Drake. The metapopulation ecology of giant kelp in southern California. Western Society of Naturalists, 85th Annual Meeting, Rohnert Park, CA, 11-14 November 2004.
- Klamberg, J. K.; Nelson, N. B.; Siegel, D. A., 2004: Seasonal modeling of colored dissolved organic material dynamics at the BATS site. Presented at the 2004 ASLO/TOS Oceans Conference, Honolulu, HI, February 2004.
- Klose, K. 2004 Evaluating the Impacts of Biotic Invasions: the Role of an Invasive Consumer (*Procambarus clarkii*) on the Biota of the Ventura River, California". Poster. Santa Barbara Coastal LTER Retreat, Univ. of California, Santa Barbara, CA.
- Kostadinov, T. S.; Siegel, D. A.; Maritorena, S.; Guillocheau, N. 2004: Assessment of optical closure using the plumes and blooms in-situ optical dataset, Santa Barbara Channel, California. Presented at the 2004 ASLO/TOS Oceans Conference, Honolulu, HI, February 2004.
- James, M., D. M. Hubbard and J. E. Dugan. 2004. On the Banks of the River of Sand: Restoration of Ecological and Physical Processes in the Coastal Strand Zone Presented at 2004 H₂O Conference, Long Beach, CA
- Levenbach, S. 2004. Silt as a Marine Contaminant: Its Effect on Demographic Rates in the Colonial Sea Anemone, *Corynactis Californica*, and Important Indirect Effects on the Benthic Community, 17th Annual Research Symposium, UC Toxic Substances Research and Teaching Program.
- Leydecker, A., J. Simpson, L. A. Grabowski, and M. D. Lim, 2004. Nutrient uptake and cycles of change: The Ventura River in Southern California. Presented at 228th American Chemical Society National Meeting, Philadelphia, PA.
- Leydecker, A., T. H. Robinson, and J. M. Melack, 2004. Nitrate storm flux from coastal catchments in southern California. AGU 2004 Fall meeting, San Francisco, CA.
- McPhee-Shaw, E.E. D.A. Siegel, L. Washburn, D. Reed, M. Brzezinski, 2004. Spring Upwelling in the Southern California Bight - Three Seasons of Observation. Presented at the 2004 AGU Ocean Sciences Meeting, Portland OR. January 2004.
- Rassweiler, A. 2004. Effects of Terrestrial Runoff on the Distribution of Dense Aggregations of Filter Feeders. Poster presented at UC Toxics Symposium, San Diego, CA, April 2004.
- Reed, D. 2004. Coastal Research in the LTER network. Invited speaker at the Workshop on the feasibility of an Antarctic Coastal Ecosystem LTER. San Jose, CA, May.
- Reed, D. A. Rassweiler, K. Arkema, R. Zimmerman. 2004. Interactive effects of disturbance and climate on primary production in giant kelp. LTER symposium on interactive effects of climate and disturbance. Fairbanks, AK. August
- Schimel, J. 2004. Processes controlling groundwater NO₃. Talk presented to Santa Ynez Natural History Society.
- Schimel, J. 2004. California Ecosystems: A tale of nitrate, cows, & vegetation change. Talk hosted by the Environmental Studies Associates, Santa Barbara Main Library:
- Senyk, N. A. and D.A. Siegel 2004. Using remotely sensed data to describe spatial and temporal habitat distributions of giant kelp, *Macrocystis pyrifera*. Poster presented at the 2004 ASLO/TOS Oceans Conference, Honolulu, HI, February.
- Siegel, D.A., B.P. Kinlan, B. Gaylord, and S.D. Gaines, 2004: Lagrangian descriptions of marine larval dispersion. Presented at the 2004 ASLO/TOS Oceans Conference, Honolulu, HI, February 2004.
- Siegel, D.A. 2004: Applying LTER principals to the establishment of marine reserves in coastal systems. Presented at the 4th NSF-LTER Symposium at the National Science Foundation, Arlington VA, February 26, 2004.
- Siegel, D.A., 2004: Flow, Fish and Fishing. Seminar presented to the Biological Sciences Department of the University of Southern California. March 9, 2004.

- Siegel, D.A., 2004: The Dirty Truth of Coastal Ocean Color Remote Sensing. Oral presentation to the GOES-R Coastal Water Imager Science Team Meeting, Corvallis OR, September.
- Washburn, L., E.H. Beckenbach, B.M. Emery, C.J. Bassin, C.N. Cudaback, and J.C. Ohlmann, 2004. Recent results from an array of HF radars on the South-central California Coast. Fourth International Radiowave Oceanography Workshop, Townesville, Australia, 21-23 April
- Washburn, L., C. Blanchette, C.N. Cudaback, B.M. Emery, and C. Gotschalk, 2004, Poleward flow events around Pt. Conception, California: An analysis based on HF radar and moored time series. Fall AGU Meeting, San Francisco, CA, 13-17 December.

2003

- Anderson, C.R., D.A. Siegel, M.A. Brzezinski, N. Guillocheau and D.A. Toole, 2003. A time series assessment of phytoplankton community structure in the Santa Barbara Channel. Poster. 2003 ASLO Aquatic Sciences meeting, Salt Lake City, UT, February 2003.
- Anderson, C.R., and M. Brzezinski Harmful Algal Blooms in the Santa Barbara Channel. Poster. Santa Barbara Coastal LTER Midterm Review, University of California, Santa Barbara, CA
- Anderson, C.R., and M. Brzezinski Harmful Algal Blooms in the Santa Barbara Channel. Poster. LTER All Scientists Meeting, Seattle, WA.
- Arkema, K. 2003. Recruitment Strategies of Macroalgae In Varying Environmental Conditions. Poster. Santa Barbara Coastal LTER Midterm Review, University of California, Santa Barbara, CA
- Barth, J., A. Baptista, P.M. Kosro, D. Martin, J. Newton, L.K. Rosenfeld, F. Chavez, M. McManus, M. McNutt, E. Terrill, and L. Washburn, T. Garfield, and J. Hunter. 2003: An Update on the Regional Ocean Observing Systems along the US West Coast. Presented at Eastern Pacific Ocean Conference, Catalina Island, CA
- Bassin, C. J., L. Washburn, and E.E. McPhee-Shaw. 2003: Sub-mesoscale eddies along the northern Santa Barbara Channel: A possible mechanism for nutrient delivery to the inner shelf. Presented at Eastern Pacific Ocean Conference, Catalina Island, CA.
- Bassin, C. J. and L. Washburn 2003. Coastal Submesoscale Eddies and Nutrient Dynamics. Poster. Santa Barbara Coastal LTER Midterm Review, University of California, Santa Barbara, CA
- Behrens, M. 2003. Kelp Forest – Barrens Dichotomy: Multivariate Description, Community Patterns, and the Effects of Marine Reserves and Urchin Disease. Santa Barbara Coastal LTER Midterm Review, University of California, Santa Barbara, CA
- Beighley, R.E., A. Leydecker, T. Dunne and J.M. Melack. 2003. Integrating spatial watershed and runoff (quantity and quality) data to map and quantify the dominate sources of watershed runoff. American Geophysical Union Meeting, San Francisco, CA.
- Beighley, R.E., T. Dunne and J.M. Melack. 2003. Impacts of urbanization on storm runoff frequency distributions in southern California's coastal watersheds," 2003 American Water Resources Association Annual Conference, San Diego, CA.
- Beighley, R.E., J.M. Melack and T. Dunne 2003. Urbanization effects on streamflow magnitude and variability from mountainous coastal catchments in a Mediterranean climate. Poster. Long Term Ecological Research Network All Scientists Meeting, Seattle WA.
- Beighley, R.E., T. Dunne, and J.M. Melack. 2003. Impacts of urbanization on stormflow frequency distributions in a Mediterranean climate, European-American workshop on Long Term Environmental Research," Motz, France.
- Beighley, R.E. 2003. Incorporating Geographic Information Systems (GIS) into the Civil and Environmental Engineering Curriculum. Seminar San Diego State University, Department of Civil and Environmental Engineering, San Diego, CA.
- Beighley, R.E. and J.M. Melack 2003. Impacts of Urbanization on Storm Runoff Frequency Distributions in a Mediterranean Climate. Poster University of California Toxic Substances Research and Teaching Program, 16th Annual Research Symposium, Oakland, CA.
- Beighley, R.E. 2003. Streamflow Quantity and Quality in Coastal Watersheds: Impacts of Land Use Change and Climate Variability in Santa Barbara, California. California State University, Long Beach, Department of Civil Engineering, Long Beach, CA.
- Beighley, R.E., T. Dunne, and J.M. Melack 2003. Annual and Interannual Streamflow Variability for Coastal Watersheds with a Mediterranean Climate in Relation to Land Use Change and Climate Variability. American Society of Limnology and Oceanography, The Earth's Eyes: Aquatic Sciences Through Space and Time, Salt Lake City, UT.

- Bose, R.K., 2003. Delivering Data Lineage for Earth Science Research Computing. Presented at March 2003 Japan-US Workshop on Annotation and Resource Discovery of Geographic Image Data (A Joint Workshop by the National Institute of Informatics (NII), Japan, and National Center for Geographic Information and Analysis (NCGIA), USA), Nikko, Japan.
- Bose, R.K., 2003. Delivering Data Lineage for Earth Science Research Computing. Presented at Bren School of Environmental Science and Management Spring 2003 Ph.D. research seminar.
- Bose, R.K., 2003. Using Data Lineage to Document Ocean Production Estimates for the Santa Barbara Channel. Poster. Long Term Ecological Research (LTER) All Scientists Meeting, Seattle, WA.
- Bose, R.K., 2003. Using Data Lineage to Document Ocean Production Estimates for the Santa Barbara Channel. Poster. Long Term Ecological Research. Poster. Santa Barbara Coastal LTER Midterm Review, University of California, Santa Barbara, CA
- Broitman, B. 2003. Biophysical Forcing of Recruitment Dynamics. Poster. Santa Barbara Coastal LTER Midterm Review, University of California, Santa Barbara, CA
- Broitman, B.R. and B.P. Kinlan, 2003: A Coupled Spatial Pattern of Benthic and Pelagic Ecosystem Structure in a Coastal Upwelling System. Presented at the 2003 East Pacific Ocean Conference, Wrigley Marine Science Center, Catalina, CA.
- Busse, L. 2003. Benthic diatoms in Carpinteria Salt Marsh. Poster. Santa Barbara Coastal LTER Midterm Review, University of California, Santa Barbara, CA
- Busse, L. 2003. Diatom Communities As Indicators Of Nutrient Enrichment: A Test In A Southern California Estuary. Presented at the H2O Headwaters to Ocean Conference, Long Beach, CA, 23-25. Oct 2003.
- Crecey, G. J. Simpson, and S. Cooper. 2003. Effects of elevated nutrient conditions and variation in irradiance levels on the growth of the floating algae, *Enteromorpha intestinalis*. Poster. Undergraduate Research Colloquium, University of California, Santa Barbara, CA
- Dugan, J. E. 2003. Ecology of sandy beaches. Invited presentation and field trip for the NOAA Damage Assessment Center Rapid Assessment Program meetings, September 2003, Monterey, CA.
- Dugan, J. E. 2003. Sandy beach ecology for teachers. 2003. Invited presentation and field trip for the NOAA National Marine Sanctuaries LIMPETS Teacher Workshop. March 2003, San Francisco, CA
- Dugan, J. E. 2003. Response of sandy beach ecosystems to macrophyte wrack subsidies from coastal reefs. 2003. Lecture to Ecology course. October 2003, University of California, Santa Barbara, CA
- Dugan, J. E., D. M. Hubbard and H. M. Page 2003. Response of sandy beach ecosystems to macrophyte wrack subsidies from coastal reefs. Poster. LTER All Scientists Meeting, Seattle, WA.
- Goldberg S., Gray, K., Volper, E., Carlson, C. 2003. Stocks and distributions of dissolved organic carbon (DOC) and bacterioplankton in the Santa Barbara Channel. Poster. Santa Barbara Coastal LTER Midterm Review, University of California, Santa Barbara, CA.
- Green, K. and M. Brzezinski 2003. Effects of nitrate limitation on coastal kelp growth. Poster. Undergraduate Research Colloquium, University of California, Santa Barbara, CA
- Guerrini, A. and J. E. Dugan 2003. Historicizing ecological restoration: a case study of a California coastal wetland. Poster. LTER All Scientists Meeting, Seattle, WA.
- Kane, C. and S. Levenbach 2003. The effects of sedimentation on a local colonial sea anemone, *Corynactis californica*. Poster. Undergraduate Research Colloquium, University of California, Santa Barbara, CA
- Kinlan, B.P. and B.R. Broitman, 2003: A Coupled Spatial Pattern of Benthic and Pelagic Ecosystem Structure in Coastal Upwelling Regions. Presented at 84th Annual Meeting of the Western Society of Naturalists, Long Beach, CA.
- Kinlan, B.P. and S.D. Gaines, 2003: Consequences of Life History and Larval Duration for the Scale of Larval Transport. Presented at the 2003 East Pacific Ocean Conference, Wrigley Marine Science Center, Catalina, CA.
- Kinlan, B.P., 2003: Environmental Forcing of Kelp Forest Community Dynamics in the Northeast Pacific. Presented at the 2003 East Pacific Ocean Conference, Wrigley Marine Science Center, Catalina, CA.
- Kinlan, B.P., 2003: Spatial and Temporal Variability of Kelp Forest Habitat Structure in the Northeast Pacific. Presented at the 6th International Temperate Reef Symposium, Christchurch, New Zealand.
- Kinlan, B.P., M.H. Graham, and J.M. Erlandson, 2003: Late-Quaternary Changes in the Size, Shape and Isolation of the California Channel Islands. Presented at the 6th California Islands Symposium, Ventura, CA.

- Kinlan, B.P., 2003: Linking Environmental Forcing, Kelp Forest Habitat Dynamics, and Community Structure in the NE Pacific. Presented at the 2003 Phycological Society of America Annual Meeting, Gleneden Beach, OR.
- Kinlan, B.P., 2003: Linking Environmental Forcing, Kelp Forest Dynamics, and Community Structure in the NE Pacific. Poster. Santa Barbara Coastal LTER Midterm Review, University of California, Santa Barbara, CA.
- Kinlan, B.P., 2003: Large-scale, Long-term Studies of Coastal Ecosystem Structure in the Northeast Pacific. Presentation to Five-Year Independent Review Committee for the Partnership for Interdisciplinary Studies of Coastal Oceans (PISCO), Santa Barbara, CA.
- Klose, K. 2003. Effects of an Invasive Consumer on Stream Biota of the Santa Ynez River, Santa Barbara County, California. Poster. Santa Barbara Coastal LTER Midterm Review, University of California, Santa Barbara, CA.
- Lester, S. 2003. The effect of dispersal on marine species' distributions at different scales. Poster. Santa Barbara Coastal LTER Midterm Review, University of California, Santa Barbara, CA.
- Levenbach S. 2003. The Effect of Siltation on the Colonial Sea Anemone, *Corynactis californica*, Poster presented at 16th Annual Research Symposium, UC Toxic Substances Research and Teaching Program, 2003
- Levenbach S. 2003. The Effect of Siltation on the Colonial Sea Anemone, *Corynactis californica*, Poster. SBC-LTER Midterm Review, University of California, Santa Barbara, CA
- Leydecker, A., J. Simpson, and L. A. Grabowski 2003. 2001: Nutrient Uptake and Cycles of Change: the Ventura River in Southern California. Presented at 2003 AGU Fall meeting, San Francisco, CA.
- McPhee-Shaw, E., L. Washburn, and D. Siegel 2003. Low-frequency dynamics and nutrient flux to the inner shelf of the Santa Barbara Channel. Presented at the 50th Eastern Pacific Ocean Conference, Catalina Island, Sept. 2003.
- McPhee-Shaw, E., M. Brzezinski, D. Siegel, and L. Washburn 2003. Mechanisms for nutrient delivery to the inner shelf: Observations from the Santa Barbara Channel. Poster presented at UC Toxics Symposium, Oakland, CA, May 2003.
- McPhee-Shaw, E., M. Brzezinski, D. Siegel, and L. Washburn 2003. Mechanisms for nutrient delivery to the inner shelf: Observations from the Santa Barbara Channel. Invited seminar. Lamont-Doherty Earth Observatory.
- McPhee-Shaw, E., M. Brzezinski, D. Siegel, and L. Washburn 2003. Mechanisms for nutrient delivery to the inner shelf: Observations from the Santa Barbara Channel. Invited seminar. University of New Hampshire.
- McPhee-Shaw, E., M. Brzezinski, D. Siegel, and L. Washburn 2003. Mechanisms for nutrient delivery to the inner shelf: Observations from the Santa Barbara Channel. Invited seminar. Dept. of Oceanography at the U.S. Naval Postgraduate School.
- Ow, L., L. Washburn, D.A. Siegel, and E.E. McPhee-Shaw, 2003: Moored observations of biological and physical variability near kelp reefs in the Santa Barbara Channel. Poster presented at the 2003 ASLO Aquatic Sciences meeting, Salt Lake City, UT, February 2003.
- Ow, L., L. Washburn, D.A. Siegel, and E.E. McPhee-Shaw, 2003: Moored observations of biological and physical oceanographic variability near kelp reefs in the Santa Barbara Channel. Poster. Undergraduate Research Colloquium, University of California, Santa Barbara, CA
- Page, H. M, D. Reed, M. Brzezinski, J. E. Dugan 2003. The incorporation of land and ocean sources of organic matter into kelp forest food webs: evaluation using stable isotopes. Poster. LTER All Scientists Meeting, Seattle, WA.
- Parker, S. S. and J. P. Schimel 2003. The seasonal dynamics of nitrogen losses from California grasslands. Poster. Santa Barbara Coastal LTER Midterm Review, University of California, Santa Barbara, CA
- Rassweiler, A., K. 2003. Mechanisms Maintaining Species Assemblages in the Santa Barbara Channel. Poster. Santa Barbara Coastal LTER Midterm Review, University of California, Santa Barbara, CA.
- Rassweiler, A., K. Arkema, D. Reed, D. Zimmerman 2003. Patterns and causes of variation in NPP in the giant kelp, *Macrocystis pyrifera*. Poster. LTER All Scientists Meeting, Seattle, WA.
- Reed, D. S. Holbrook, C. Blanchette, R. Schmitt. 2003. Differential reproductive responses to environmental fluctuations in marine species with contrasting demographies. Sixth International Temperate Reef Symposium, Christchurch NZ.
- Reed, D., S. Holbrook, R. Schmitt. 2003. Patterns and causes of temporal and spatial variability in kelp forests. LTER All Scientist Meetings, Seattle, WA

- Reed, D. M. Brzezinski, S. Cooper, J. Dugan, S. Gaines, S. Holbrook, T. Holden, J. Melack, M. Page, J. Schimel, D. Siegel, and L. Washburn 2003. Santa Barbara Coastal Long Term Ecological Research. Poster. LTER All Scientist Meetings, Seattle, WA
- Reed, A. Rassweiler, K. Arkema, R. Zimmerman. 2003. Patterns and controls of growth and primary production in the giant kelp, *Macrocystis pyrifera*. Meetings of the Western Society of Naturalists, Long Beach, CA.
- Robinson, T. H. 2003. Nutrient Flux from Mediterranean Coastal Streams: Carpinteria Valley, California. Talk, AGU 2003 Fall Meeting, San Francisco, California.
- Robinson, T. H. 2003. Nutrient Loading to Export Coefficient Modeling of Mediterranean Coastal Streams. Invited Talk: Channel Islands Chapter of the California Native Plants Society monthly seminar, Santa Barbara Botanical Gardens, Santa Barbara, California.
- Robinson, T. H. 2003. Nutrient Loading to Export Coefficient Modeling of Mediterranean Coastal Streams. Poster. Annual Meeting of the American Water Resources Association, San Diego, California.
- Robinson, T. H. 2003. Speaker: LTER Science/Policy Seminar (10/03), "Nutrient TMDL for the Santa Clara River Watershed", UC Santa Barbara, Santa Barbara, California.
- Robinson, T. H. 2003. VI Inter-Regional Conference on Environment–Water, Land and Water Use Planning and Management (9/03). Nutrient Export Coefficient Modeling in Mediterranean Coastal Streams. Centro Regional de Estudios de Agua, Universidad de Castilla-La Mancha, Albacete, Spain.
- Robinson, T. H. 2003. Nutrient Loading to Mediterranean Coastal Streams and Nutrient Export Coefficient Modeling. Poster, SBC-LTER Mid-Term Review, UC Santa Barbara, Santa Barbara, California.
- Robinson, T. H. 2003. Nutrient Loading to Mediterranean Coastal Streams and Nutrient Export Coefficient Modeling. Presented at Southern California Society of Environmental Toxicology and Chemistry 2003 Annual Meeting (5/03), UC Santa Barbara, Santa Barbara, California.
- Robinson, T. H. 2003. Development of a Nutrient TMDL for the Santa Clara River Watershed. Poster, Southern California Society of Environmental Toxicology and Chemistry 2003 Annual Meeting, UC Santa Barbara, Santa Barbara, California.
- Robinson, T. H., A. Leydecker, J.M. Melack, A. A. Keller. 2003. Nutrient Loading to Mediterranean Coastal Streams and Nutrient Export Coefficient Modeling. Poster. LTER All Scientist Meetings, Seattle, WA
- Schroeter, S. D. Reed, D. Toole, D. Huang 2003. Experimental studies of factors affecting the recruitment of two structure forming reef species with contrasting demographies. Sixth International Temperate Reef Symposium, Christchurch NZ.
- Senyk, N., D.A. Siegel 2003. Using remotely sensed data to describe spatial and temporal habitat distributions of the giant kelp, *Macrocystis pyrifera*. Poster. Santa Barbara Coastal LTER Midterm Review, University of California, Santa Barbara, CA.
- Siegel, D.A., O. Polyakov, E. Fields and N. Guillocheau, 2003. Comparison of SeaWiFS and MODIS water leaving radiance spectra with in situ observations from the Santa Barbara Channel: Role of aerosol absorption, Poster presented at the NASA Ocean Color Science Team Meeting, Miami FL, April 2003.
- Siegel, D., C. Costello, S. Gaines, R. Hilborn, B. Kendall, S. Polasky, R. Warner, and K. Winters, 2003. Flow, Fish and Fishing: Sources and Implications of Uncertainty in Nearshore Fishery Management. Presented at the 50th Eastern Pacific Ocean Conference, Catalina Island, Sept. 2003.
- Simpson, J. 2003. Anthropogenic influences on biological uptake and transformations of nitrogen and phosphorus in southern California coastal streams. Poster. Santa Barbara Coastal LTER Midterm Review, University of California, Santa Barbara, CA.
- Simpson, J., and A. Leydecker 2003. Anthropogenic influences on biological uptake and transformations of nitrogen and phosphorus in southern California coastal streams. Poster presented at September 2003 Long Term Ecological Research (LTER) All Scientists Meeting, Seattle, WA.
- Whitmer, A., and J. Dugan 2003. Connecting communities with their watersheds and coastal oceans through integrated environmental education. Poster presented at September 2003 Long Term Ecological Research (LTER) All Scientists Meeting, Seattle, WA.
- Zimmerman, R.C. 2003. Imaging spectroscopy in optically shallow water: new technology for revealing the secrets of the sea. Presented at 2003 Temperate Reef Symposium, Christchurch, NZ

- Beckenbach, E.H. and L. Washburn, 2002: Observations of Wavelike Phenomena in the Santa Barbara Channel Using HF Radar, Ocean Sciences Meeting, 11-15 February, Honolulu, HI.
- Beighley, R.E. 2002. (Invited), Advancements in GIS and Hydrologic Modeling: Adjusting Measured Flow Data from Urbanized Watersheds and a case study of the SBC-LTER, Water Science Group, University of California, Santa Barbara, CA, February 19, 2002.
- Beighley, R.E. 2002. Hydrologic modeling for the SBC-LTER. Water Science Group Meeting, UCSB.
- Beighley, R.E., and J.M. Melack, 2002. Spatial Database Development and Integration into Hydrologic Modeling in Coastal Watersheds for the Santa Barbara Channel – Long Term Ecological Research Project, California and the World Ocean 2002, Santa Barbara, CA, October 28, 2002.
- Beighley, R.E., T. Dunne, and J.M. Melack, 2002. Annual and Interannual Streamflow Variability for Mountainous Coastal Catchments in a Mediterranean Climate in Relation to Land Use Change and Climate Variability, American Geophysical Union, Fall Meeting, San Francisco, CA, December 9, 2002.
- Cudaback, C., and L. Washburn, 2002. Circulation near Pt. Conception California, PISCO Symposium, Monterey, CA, 10 March.
- Cudaback, C., L. Washburn, E.P. Dever, 2002, Inner-Shelf Circulation Near Point Conception, California. Ocean Sciences Meeting February, Honolulu, HI, 11-15 Feb.
- Cudaback, C., L. Washburn, J. Caselle, C. Blanchette, B. Gaylord. 2002. High frequency sampling of nearshore coastal circulation and invertebrate settlement near Santa Barbara California, Eastern Pacific Ocean Conference, Timberline Lodge, OR, 25-28 Sept.
- DiGiacomo, B. Holt, and L. Washburn, 2002. Pollution Hazards Off the Southern California Coast: Satellite and In Situ Observations of Naturally Occurring Oil Seepage, Storm Water Runoff and Wastewater Plumes. Water Quality: Ocean Modeling, Observations and Remote Sensing, California and the World Ocean, Santa Barbara, CA, 27-30 Oct.
- DiGiacomo, P. M., B. Holt, and L. Washburn, 2002, Pollution Hazards off the Southern California Coast: Satellite and In-Situ Observations of Naturally Occurring Oil Seepage and Storm Water Runoff Plumes. Ocean Sciences Meeting February, Honolulu, HI, 11-15.
- DiGiacomo, P.M., B. Holt, and L. Washburn, 2002, An Examination of Small-Scale Coastal Eddies and Pollution Hazards off California Using an Integrated Multi-Sensor/In-Situ Approach. AIRSAR Workshop, Jet Propulsion Laboratory, Pasadena, CA, 5 March.
- Dugan, J. E. 2002. Ecological effects of grooming on exposed sandy beaches in southern California. Invited Seminar, California State University Northridge.
- Dugan, J. E. 2002. Ecological impacts of grooming on exposed sandy beaches in southern California. Paper presentation, California and the World Ocean '02, Santa Barbara, CA
- Dugan, J. E. 2002. Response of sandy beach ecosystems to macrophyte wrack subsidies. Presented at NOAA Hazardous Materials Response Division annual meeting, Santa Barbara, CA
- Dugan, J.E. 2002. Effects of beach grooming on sandy beaches in California. Presented to San Diego City Council, Natural Resources and Culture Committee, San Diego, CA
- Gaines, S. D. 2002. Fluid connections. Seminar for the UCSB Board of Trustees, University of California, Santa Barbara. October 2002
- Gaines, S. D. 2002. Large scale perspectives on marine ecology . Department seminar. University of California, Santa Barbara. November 2002.
- Gaines, S. D. 2002. Large scale perspectives on marine ecology. Department seminar, California State University, Fullerton. November 2002.
- Lenihan, H.S. 2002. Santa Barbara Channel LTER: an example of multidisciplinary coastal marine research at USCB. UCSB Bren School of Environmental Science and Management Fall Student Orientation.
- Levenbach, S. 2002. Human and Natural Causes of Variation in Benthic Community Composition on Nearshore Rocky Reefs. UCTSR&TP 15th Annual Symposium, April 5-6, 2002, Long Beach, CA
- Leydecker, A. and J. Altstatt. 2002. Nutrient response of the Ventura River to drought conditions in southern California. . American Geophysical Union, Fall Meeting (San Francisco.)
- McPhee-Shaw, 2002. Internal waves over continental slopes: implications for the suspension and transport of sediment. Invited presentation. American Geophysical Meeting, San Francisco, CA, December, 2002.
- McPhee-Shaw, E, Siegel D, Washburn, L, and M. Brzezinski, 2002. The Santa Barbara Channel LTER. Oceanographic data from near-shore stations, 2001, with implications for nutrient delivery to kelp reefs. Departmental seminar at the Applied Physics Laboratory at the University of Washington.

- McPhee-Shaw, E. 2002. Inner-Shelf Observations from the Santa Barbara Channel LTER. Departmental seminar, UCSB.
- McPhee-Shaw, E., M. Brzezinski, D. Siegel, and L. Washburn, 2002. The Santa Barbara Channel LTER: Oceanographic data from near-shore stations, 2001-2002, with implications for nutrient delivery to kelp reefs. California and World Ocean '02 Conference, Santa Barbara, CA, October 27-30, 2002.
- McPhee-Shaw, Washburn, Siegel, and Brzezinski, 'The Santa Barbara Channel LTER (Long-term ecological research) study. Oceanographic time-series data from nearshore stations, 2001, with implications for nutrient delivery to kelp reefs. Talk given at EPOC (Eastern Pacific Ocean Conference) meeting, Mt Hood, OR, September 25-28, 2002.
- Otero, M.P., 2002: Physical Forcing of Plumes and Blooms in the Santa Barbara Channel: Department seminar, UCSB. November 2002
- Otero, M.P., D.A. Siegel and E. Fields, 2002: Physical Forcing of Plumes and Blooms in the Santa Barbara Channel: An Integrated Satellite Approach. Poster presented at 2002 AGU/ASLO Ocean Sciences meeting, Honolulu HI, February 2002.
- Robinson, T. 2002. Santa Barbara Coastal Long Term Ecological Research (LTER); Nutrient Concentrations in Coastal Streams, Variations with Land Use in the Carpinteria Valley, California. Paper presentation, California and the World Ocean '02, Santa Barbara, CA
- Senyk, N., and D.A. Siegel, 2002: Using remotely sensed data to describe spatial and temporal habitat distributions of the giant kelp, *Macrocystis pyrifera*. Poster presented at the California and World Ocean '02 Meeting. Santa Barbara, CA, November 2002.
- Siegel, D.A., 2002: How to design a marine protected area. Public talk presented at the Entrepreneurs² - National Resource Defense Council Joint Meeting on Catalina Island, September 2002.
- Siegel, D.A., 2002: Satellite Views of Plumes and Blooms in the Santa Barbara Channel. Six minutes of live television presented as part of the Project Oceanography program on the Santa Barbara Channel (see www.marine.usf.edu/pjocean/)
- Simpson, J. 2002. Stream communities in natural and nutrient coastal watersheds. Habitat restoration seminar, EEMB, University of California, Santa Barbara, CA .
- Warrick, J.A., L.A. Mertes, D.A. Siegel and L. Washburn, 2002: River plumes in the Santa Barbara Channel, California - observations of river discharge and plume forcing. Presented at 2002 AGU/ASLO Ocean Sciences meeting, Honolulu HI, February 2002.
- Washburn, L., 2002, How does the ocean flow in the Santa Barbara Channel?, Geography Awareness Week presentation to three 5th grade classes, Adams School, 18, 26 November.
- Washburn, L., 2002, Hydrocarbon seepage in the Santa Barbara Channel, seminar presented to Sanctuary Naturalist Corps, Volunteer-in-training program of the Channel Islands National Marine Sanctuary", Will Rogers School, Ventura.
- Washburn, L., D. Reed, C. Ohlmann, C. Cudaback, E. Dever, 2002, A coastal observing system on the South-Central Coast for understanding links between the regional circulation, pollutant transport, and dispersion, California and the World Ocean, Santa Barbara, CA, 27-30 Oct.
- Washburn, L., P.M. DiGiacomo, and B. Holt, 2002. Interpreting SAR Imagery from Surface Currents Obtained from High Frequency Radar Near Point Conception, California, AIRSAR Workshop, Jet Propulsion Laboratory, Pasadena, CA, 5 March.
- Washburn, L., S. Gaines, E. P. Dever, and D. Reed, 2002, An Observational Network for Multidisciplinary Time Series on the Central California Coast, Ocean Sciences Meeting February, Honolulu, HI, 11-15 Feb.
- Zimmerman, R.C., and Reed, D.C. 2002. In situ spectroscopy of submerged plant canopies: application to the quantification of standing crop and potential productivity. Ocean Optics XVI, 18-22 November 2002, Santa Fe, NM.

2001

- Beghley, R.E., T. Dunne, J. M. Melack and L. A. Mertes. 2001. Hydrologic modeling for the Santa Barbara Coastal Long Term Ecological Research Project. American Geophysical Union Chapman Conference, "State-of-the-Art Hillslope Hydrology," Sunriver, Oregon,
- Bull, J. S., S. J. Holbrook, and D. C. Reed. 2001. Evaluation of restoration techniques to mitigate losses of surfgrass (*Phyllospadix torreyi*) from anthropogenic impacts. 14th Annual UC Toxic Substances Research and Teaching Program Symposium, Lake Tahoe, California. Poster.

- Busse, L. 2001. The effects of nutrients and grazers on algae in Mission Creek. Water Quality Meeting, UCSB
- Chomko, R., H.R. Gordon, S. Maritorena and D.A. Siegel, 2001: Simultaneous Determination of Oceanic and Atmospheric Parameters for Ocean Color Imagery by Spectral Optimization: A Validation. Presented at 2001 AGU Fall meeting, San Francisco CA, December 2001.
- Dugan, J. E., D. M. Hubbard and H. M. Page. 2001. Ecological effects of grooming on exposed sandy beaches in southern California. 82nd Annual Meeting of the Western Society of Naturalists, Ventura, CA.
- Kellner, J and R Nisbet. 2001. Populations dynamics in heterogeneous environments: the role of spatial and temporal variability. 14th Annual UC Toxic Substances Research and Teaching Program Symposium, Lake Tahoe, California, Poster.
- Levenbach, S, S. J Holbrook, and R. J Schmitt. 2001. Human and natural causes of variation in forage species on nearshore reefs. 14th Annual UC Toxic Substances Research and Teaching Program Symposium, Lake Tahoe, California, Poster.
- Leydecker, A. 2001. Water quality in coastal streams. Santa Barbara Channel Keepers, Santa Barbara, CA.
- Leydecker, A., T. Robinson and J.M. Melack. 2001. Stormflow nutrient concentrations in coastal streams tributary to the Santa Barbara Channel, California: A common urban response. American Geophysical Union, Fall Meeting (San Francisco.)
- Maritorena, S., D.A. Siegel and the NASA SIMBIOS Team, 2001: Dominance of Colored Dissolved Organic Material in Determining Light Availability in the Sea. Presented at 2001 AGU Fall meeting, San Francisco CA, December 2001.
- Melack J .M., 2001. Overview of LTER activities. Project Clean Water, Santa Barbara County.
- Mertes, L. A., D. Siegel, J. A. Warrick and M. Otero. 2001. Seasonality of plumes and blooms for 1997-2001 in the Santa Barbara Channel, California. 82nd Annual Meeting of the Western Society of Naturalists, Ventura, CA.
- Otero, M. P., D. A. Siegel, and E .A. Fields, 2001: Satellite view of plumes and blooms in the Santa Barbara Channel; Validation and description. ASLO Aquatic Sciences Meeting in Albuquerque, NM. Poster.
- Reed, D. 2001. Effects of human activities on ecosystems at the land/ocean margin: Introduction. 82nd Annual Meeting of the Western Society of Naturalists, Ventura, CA.
- Reed, D. 2001. Patterns and consequences of spore dispersal in giant kelp *Macrocystis pyrifera*. Departmental seminar, University of Maine, Orono, Maine.
- Schmitt, R, 2001. The SB Coastal Ecosystem LTER – A Multidisciplinary Research Program. University of California Coastal Toxicology Retreat, Bodega, CA.
- Siegel, D.A., 2001: Education and Research at the University of California or Satellite Views of Plumes and Blooms of the Santa Barbara Channel. Presented at the Space Coast Summit 2001, Santa Maria, CA.
- Siegel, D.A., L. Washburn, J.A. Warrick, D.A. Toole, R.C. Smith, O. Polyakov, M. Otero, L.A. Mertes, N. Guillocheau and M.A. Brzezinski, 2001: An Ocean Color Assessment of Sediment Plumes and Phytoplankton Blooms in the Santa Barbara Channel, California. Presented at 2001 AGU Fall meeting, San Francisco CA, December 2001.
- Siegel, D.A., N.B. Nelson, T.K. Westberry, M.C. O'Brien and A.F. Michaels, 2001: Bio-Optical Modeling of Primary Production on Regional Scales: The Bermuda BioOptics Project (BBOP). Presented at 2001 AGU Fall meeting, San Francisco CA, December 2001.
- Warrick, J. 2001. The Source and Fate of River Water and Sediment in the Santa Barbara Channel, California. Departmental seminar, UCSB.
- Washburn, L., 2001, "The physical environment of the Santa Barbara Channel", seminar presented to Sanctuary Naturalist Corps, Volunteer-in-training program of the Channel Islands National Marine Sanctuary", Chase Palm Park.

2000

- Busse, L. 2000. The use of diatoms as indicators for water quality in streams and wetlands. Water Quality Meeting, UCSB.
- Reed, D, S. Cooper, S. Gaines, S. Holbrook, J. Melack, H. M. Page. 2000. Introducing the Santa Barbara Coastal Ecosystem Long-Term Research Project. LTER All Scientist Meeting, Snowbird, Utah. Poster.

Washburn, L, D. Reed, S. Cooper, S. Gaines, S. Holbrook, J. Melack, M. Page, 2000: An overview of the Santa Barbara Long-Term Ecological Research (LTER) Program, Eastern Pacific Ocean Conference, Victoria, BC, Canada.

RESEARCH FINDINGS

WATERSHED STUDIES

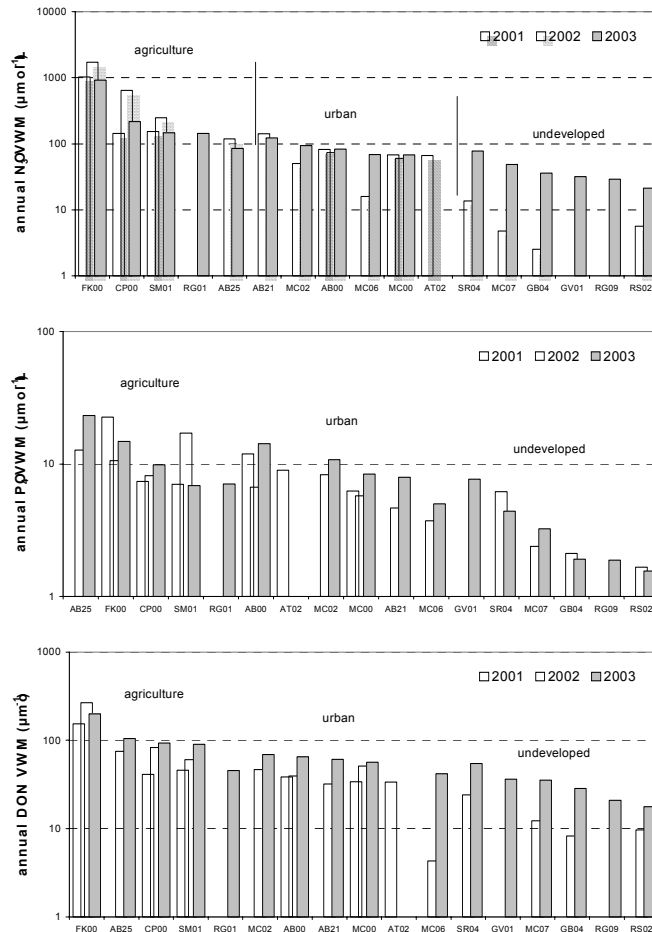
Nutrient concentrations and fluxes as a function of land use and variations in runoff

The coastal watersheds of the Santa Barbara Channel experience a Mediterranean climate with mild, moist winters and moderately warm, generally rainless summers and offer a rich range of conditions for experimental and observational study. The mainland drainage areas are comprised of three watershed scales: 74 small coastal catchments draining from the Santa Ynez Mountains varying in size from 1 km² to ~ 50 km² with a total area of 790 km²; the Ventura River draining 590 km²; and the Santa Clara River draining 4200 km². Steep mountain slopes composed of readily eroded material over shallow bedrock layers and strongly seasonal rainfall create large sources of sediments. The catchments differ widely in the proportion of agricultural and urban development. The El Niño Southern Oscillation (ENSO) and the Pacific Decadal Oscillation (PDO) combine to produce significant interannual variability in precipitation.

To determine how nutrient export varies with land use and annual runoff, field measurements were combined with modeling and statistical analyses. To extend measurements of stream discharge and nutrients to all the coastal catchments entering the Channel within our study area, we combined a

hydrological model that generated runoff from rainfall with statistical relations among solute concentrations and fluxes, land use and stream flow (Leydecker et al. submitted). The topography of the coastal watersheds is characterized as mountainous headwaters and gently sloping coastal plains separated by transitional foothills. From west to east, there are both elevational and land use gradients. Headwater elevations increase from approximately 300 to 1400 m, and land uses on the coastal plain and foothills change from mostly rangeland to a combination of urban and agricultural lands. Most of the annual precipitation and corresponding runoff occurs in only a few large events resulting in high peak discharges and a rapid return to near baseflow conditions.

Volume weighted mean concentrations (VWM) and fluxes per ha of dissolved nutrients for 17 catchments or sub-catchments can be divided into broad categories of agriculture, urban and undeveloped depending on the dominant land use. Descending order of concentration usually follows descending intensity of use. For example, FK00 has exceptionally high nitrate and DON, most likely because of extensive greenhouse-based agriculture within the catchment. Other agricultural catchments have nitrate and DON values similar to the more intensively developed urban catchments. Nitrate VWM concentrations generally range from 5 to 25 $\mu\text{mol L}^{-1}$ in undeveloped areas, increase to about 100 $\mu\text{mol L}^{-1}$ for urban and most agricultural catchments, and are in excess of 1000 $\mu\text{mol L}^{-1}$ in catchments with greenhouse-based agriculture.



Volume weighted mean (VWM) concentrations of nitrate, phosphate and dissolved organic nitrogen for sampled and gauged catchments or subcatchments in WYs 2001, 2002 and 2003: FK (Franklin), CP (Carpinteria), SM (Santa Monica), RG (Refugio), AB (Arroyo Burro), MC (Mission), AT (Atascadero), SR (San Roque), GB (Gobernador), GV (Gaviota), RS (Rattlesnake). Designations of 00 or 01 are sites at the tidal limit near the stream mouths; other numerical codes refer to sites within the catchments.

Comparative values for DON are 10 to 25 $\mu\text{mol L}^{-1}$ for undeveloped, 60 to 100 $\mu\text{mol L}^{-1}$ for urban and agricultural, and about 200 $\mu\text{mol L}^{-1}$ for greenhouse-based agriculture.

A conspicuous difference is the wet-year to dry-year contrast. While total export depended primarily on discharge, much lower in WY 2002, the flux per ha was also lower. Lower dry-year rainfall presumably reduced the flushing of nutrients in non-urban areas while urban contributions, usually greatest during the first flushing storm of the season, remain relatively consistent.

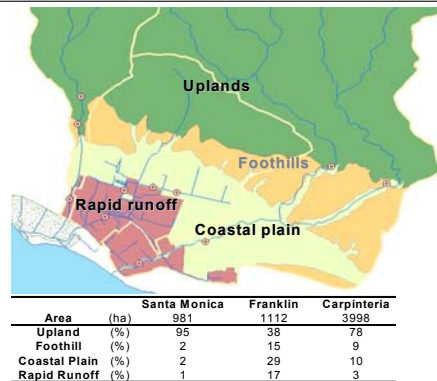
There is almost a 4-order-of-magnitude difference in nitrate VWM concentrations, a variability caused by land use and annual runoff differences. The more heavily developed the catchment the more likely stormflow diluted coastal-plain baseflow concentrations; lower concentrations in upper catchment or impervious surface runoff dilute higher concentrations found in agricultural and urban drainages and groundwater inflows. The contrast between near-zero concentrations from undeveloped watersheds and exceptionally high concentrations associated with greenhouse-based agriculture during low-rainfall years account for the wide range in nitrate.

Differences in phosphate concentrations were observed between greenhouse-based agriculture and urban or less intensive agricultural usage, and between urban and undeveloped catchments, but other factors play a role because there is no clear relation between intensity of use and phosphate concentrations or export. For example, AB00 is less urban than AB21, yet phosphate concentrations at AB00 are almost twice as high. Phosphate concentrations are correlated with sediment loading. The width and condition of streamside buffer areas, the extent of stream bank armoring and the proximity of unvegetated, easily erodable soil to the channel or storm drain inlet are likely to influence phosphate concentrations. Except occasionally, as in the case of industrial agriculture runoff in the Franklin Creek catchment (FK00), phosphate in stormflow is higher than in baseflow. Overall, phosphate exhibited a single-order-of-magnitude difference among the catchments.

The stormflow regression models were developed to estimate the flux (mol ha^{-1}) for a given storm based on the percentage of catchment area used for agriculture or classified as impervious surface, the estimated discharge during the storm and the cumulative water year discharge at the end of the storm. Daily models were also developed to estimate the daily flux ($\text{mol ha}^{-1} \text{d}^{-1}$) using daily flow and the cumulative water year discharge at the end of the given day.

Hourly discharges at the outlets of 74 coastal watersheds were simulated for water years 2001, 2002 and 2003. These fluxes were summed to produce annual fluxes. Total annual fluvial fluxes ranged, among the water years, from 2480 to 22750 kmoles for nitrate, from 180 to 1050 kmoles for phosphate and 1180 to 8790 kmoles for DON. A major proportion of the annual fluxes occurred during a single large storm. In WY 2001, 50, 40 and 47% of the respective nitrate, phosphate and DON fluxes were exported during the largest event; corresponding percentages in WY 2003 were 46, 28 and 40. During WY 2002, a year without a major storm, the largest rainfall still accounted for 31, 9 and 29% of the total respective export.

As a refinement of the regional analyses



Landscape and geomorphological units near Carpinteria with sampling sites shown as red dots

described above, the PhD research of Tim Robinson has focused on measuring and modeling nutrient loading at the landscape-unit scale in three coastal watersheds near Carpinteria. The research incorporated high frequency sampling of specific land uses over a three-year period from October 2000 through September 2003. Hourly volume weighted mean concentrations and fluxes of nutrients were determined for each site and were tabulated by individual storms and as baseflow, stormflow and annual totals. Discernable differences were seen in the nutrient fluxes and VWM concentrations among the landscape units: the two intensive agricultural land uses, greenhouse and nursery, were in general higher than the two urban classes, commercial and residential, which in turn were higher than the undisturbed sections of the watersheds. The avocado signal was similar to those of the two urban sites and was well below the intensive agricultural sites. The observed order (ranked from highest to lowest) of nitrate and phosphate fluxes and VWM concentrations by landscape units were generally as follows:

NO₃-fluxes: nursery, greenhouse, commercial, avocado, residential, and chaparral

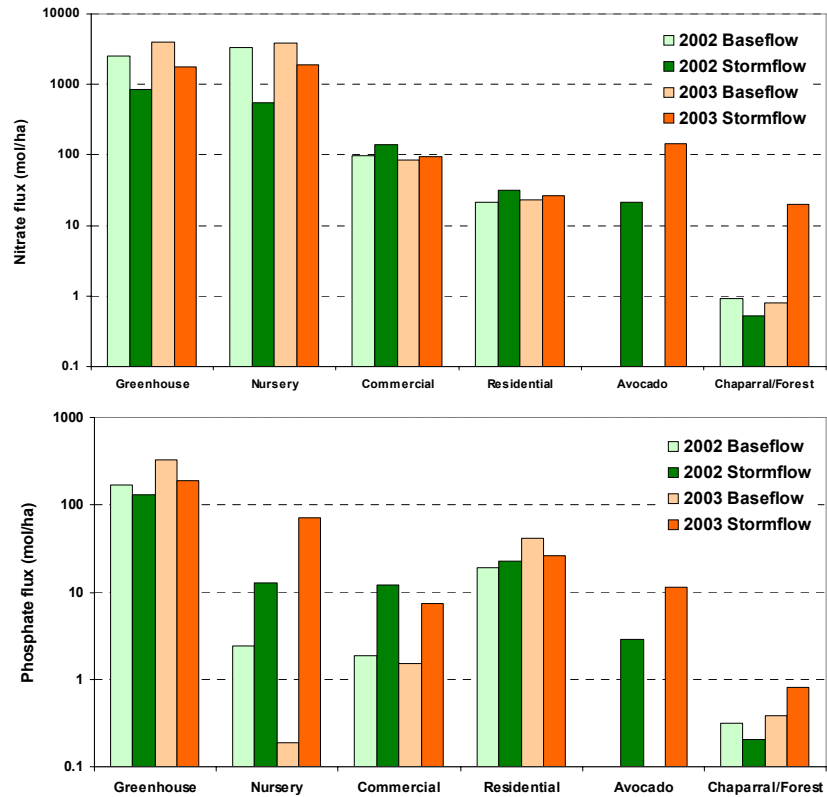
NO₃-VWMs: nursery, greenhouse, commercial, avocado, residential, and chaparral

PO₄-fluxes: greenhouse, residential, nursery, commercial, avocado, and chaparral

PO₄-VWMs: greenhouse, residential, nursery, commercial, avocado, and chaparral

The phosphate fluxes had similar rankings to those of nitrate except that the residential site had higher export than the avocado, commercial and nursery sites. The greenhouse and nursery nitrate VWM concentrations and fluxes had an elevated baseflow component, whereas the others were more influenced by stormflow. The commercial site produced more nitrate export than the residential site, whereas the conditions were reversed for phosphate fluxes.

Chaparral had low baseflow nutrient VWM concentrations and fluxes that increased during appreciable stormflow from large rainfall events when antecedent soil moisture conditions favored runoff. During the first year of the study (WY2002), dry conditions did not produce substantial baseflow or stormflow NO_3 , DON or PO_4 export, and annual totals were circa 1.6, 1.9 and 0.5 mol ha^{-1} , respectively. With increased stormflow during the second year of the study (WY2003), the stormflow nitrate flux increased 20-fold but baseflow fluxes remained low; DON followed a similar pattern but fluxes were approximately 15% less. The importance of DON concentrations in streams diminished from the forested and undisturbed areas to the urban and agricultural regions where nitrate loading and export superseded DON and its proportional contribution to the total nitrogen flux became small.



Annual nitrate and phosphate fluxes by baseflow and stormflow for each of the landscape units

Nutrient export from avocado orchards was well below the intensive agricultural (greenhouse and nursery) sites, between the two urban sites (commercial being above and residential above) for nitrate, below the urban sites for phosphate, and above the chaparral site for all constituents. Export patterns followed the general trends observed at the chaparral sites, although the magnitudes of concentration and flux were higher, indicating that the nutrient export was stormflow driven.

Although residential and commercial landscaping received regular soil amendments, stream nutrient concentrations were far less than intensive agricultural sites. NH_4 and PO_4 annual fluxes were comparatively high at the residential site, possibly due to excessive use of specific fertilizers for ornamental plants. These urban sites had first flush characteristics where a sharp rise in the nutrient chemograph at the onset of a storm was diluted shortly thereafter with impervious surface runoff. This pattern was not seen at the upland or avocado sites where appreciable rainfall was needed to generate storm water runoff. Stormflow greenhouse and nursery fluxes were similar and higher than any other land use. NO_3 and particularly PO_4 originated from coastal plain greenhouse and nursery areas with nitrate storm fluxes near 100 mol ha^{-1} per event; avocado, residential and commercial were near or less than 10 mol ha^{-1} per event, and the chaparral sites were at or below 1 mol ha^{-1} per event except for the 3/15/03 storm when appreciable upper-basin runoff generated fluxes near 10 mol ha^{-1} . Baseflow NO_3 fluxes at the intensive agricultural sites were higher than stormflow fluxes for both years presumably due to continuous dry season tailwater and nitrate-rich groundwater discharges, producing a relatively continuous increase in cumulative export curves. This was in contrast to other land uses where stormflow driven export generated a stair-step pattern to their curves. PO_4 storm fluxes had a similar distribution among land uses: greenhouse (10 mol ha^{-1}), commercial (1 mol ha^{-1}) and chaparral (0.1 mol ha^{-1}) sites. The nursery PO_4 stormflow signal was consistently less than the greenhouse drain during both years of the study although the residential stormflow and baseflow signals were slightly higher than the nursery site during the dry year. Compared to the high mobility of NO_3 , PO_4 was relatively immobile and depended on the amount of sediment that can be flushed into the channel for a given storm and antecedent condition.

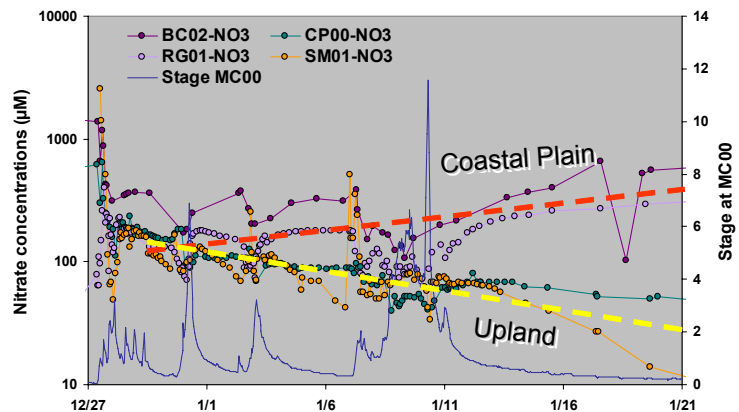
From October 2001 through January 2002, a series of 10 small storms, all with 2.5 cm or less rainfall, presented an opportunity to analyze coastal plain nutrient contributions since little or no upper basin runoff was generated. At urban sampling points, nitrate concentrations decreased during storms caused by stormflow dilution of high nitrate in baseflow. The first storm of the season (following 6 months of dry weather) was an exception, and generated a substantial nitrate (and phosphate) pulse. Urban phosphate concentrations during the October to January series of storms exhibited two contrasting patterns: decreasing with runoff where impervious surfaces dominated, and increasing in areas with significant urban green space (parks, open space, lawns and gardens). The increasing phosphate concentrations were seen mainly on the falling hydrograph limb, indicative of soil water drainage. Both maximum and minimum urban phosphate concentrations decreased with successive storms indicating depletion of the urban reservoir.

The large variation in chemical concentration with the stormflow hydrograph requires the modeling of nutrient export in these “flashy” relatively short and steep coastal streams at a time step significantly less than one day. For example, nitrate, soluble reactive phosphate (SRP) and particulate organic nitrogen (PON) vary with the hydrograph, albeit in different patterns: SRP varies in phase with outflow, nitrate exhibits the opposite pattern, and PON concentrations, along with other particulates, reach a maximum on the rising limb of the first storm pulse. Different patterns imply different mechanisms and/or sources for the various species. Concentration-discharge (C-D) plots for constituents provide insight into what these mechanisms and sources may be. A counter-clockwise loop as occurs for nitrate and silica requires a minimum of three sources. Assuming surface runoff dominates on the rising hydrograph limb, shallow soil flow is predominant on the falling limb, and that groundwater exerts an influence at hydrograph peaks and controls baseflow concentrations, the magnitude of nitrate concentrations in the various source waters must be soilwater > groundwater > surface runoff. The silica pattern, while similar, exhibits relative concentrations of groundwater > soilwater > surface runoff. However, source concentrations may vary both between storms and within a storm, e.g., due to the flushing and exhaustion of dry-season deposition, or end of growing season mineralization and reduced residence time of stormflow.

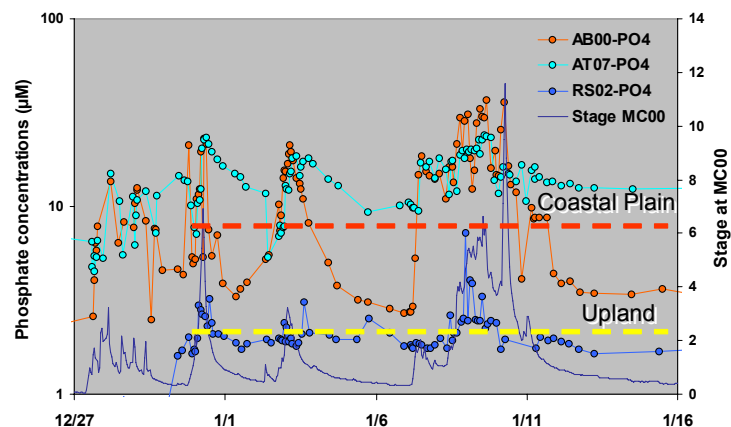
An important mechanistic question is what regulates the movement of nutrients from terrestrial ecosystems to ground and surface waters. Our initial work on N cycling in annual grasslands near Santa Barbara

indicated that groundwater nitrate concentrations could be quite high, and soil solution nitrate concentrations could be as high as 40-50 $\mu\text{g N L}^{-1}$. Our initial hypothesis was that cattle grazing (plant removal and N deposition in urine) was responsible for the high nitrate levels, but in experimental cattle exclosures, we found no evidence for reduced N availability or leaching compared to control plots that were grazed. Our alternative hypothesis was that during the fall and early winter, soils become moist and soil microbes become active, but with annual grasses dominating the ecosystem there would be no plant N sink. Thus, N mineralization and nitrification should be active, establishing the possibility for extensive nitrate leaching at the transition from the dry summer to the wet winter. Our research on the movement of nutrients in ground and surface waters has led in two directions: (1) effect of different plant communities on N cycling and ecosystem “leakiness,” and (2) effects of drought and of drying/rewetting events on microbial processes in soils, including mineralization and nitrification. We have found that drying/rewetting processes specifically stimulate nitrifiers, and cause a release of DOC from recalcitrant soil organic matter. Research in these two areas is being done at the Sedgwick Reserve in the adjacent Santa Ynez Valley because the reserve provides a protected area for doing experimental research that is unavailable within the actual LTER watersheds.

WY2005 rainfall was 220% of the long-term average precipitation, the majority of which came in a sequence of storms during the middle of the winter. This presented an opportunity to determine if depletion of nutrient stock occurred after extensive rainfall over two months, a condition not seen in the previous four years. Sites with large upland areas (SM01 and CP00) showed signs of nitrate depletion, indicated by the downward trending line in the figure below. In contrast, the coastal plain areas with extensive agriculture, such as Bell Canyon and Refugio creeks had trend lines of increased concentrations with consecutive storms. This supports observations that the coastal plain nitrate reservoir is large and exhaustion of that source from repetitive flushing in any single year is unlikely. Phosphate concentrations followed the hydrograph with no indication of either increase or decrease with consecutive storms in upland (RS02), coastal plain (AT07), or rapid runoff urban (AB00) areas.



Nitrate and phosphate concentration trends during the mid-winter sequence of storms in WY2005. Sampling sites are Bell Canyon Creek outlet (BC02), Refugio Creek outlet (RG01), Santa Monica Creek outlet (SM01), Carpinteria Creek outlet (CP00), Arroyo Burro Creek outlet (AB00), Atascadero Creek at Puente Drive (AT07), and Rattle Snake Creek at Skofield Park (RS02). The upper dashed line is associated with the coastal plain sites whereas the lower dashed line is for the upland sites.



From June 5 to 12, 2004, a wildfire consumed 3011 hectares within our study area. The fire extended from the Gaviota watershed in the west to the Arroyo Hondo watershed in the east. Both the Gaviota watershed (12% burned) and the Arroyo Hondo watershed (20% burned) had been extensively monitored for discharge, dissolved and particular nutrients, and suspended sediment for the previous 3 years, allowing for comparison to baseline pre-fire conditions. In addition to continued monitoring at Gaviota and Arroyo

Hondo, the San Onofre watershed (97% burned) was added in WY2005. Scott Coombs is conducting his thesis research on the impact of the wildfire on hydrologic response and nutrient plus suspended sediment flux. Because the WY2005 rainfall totals far exceeded previously monitored years, modeling efforts are underway to determine how the monitored catchments would have responded to this above average rainfall, had they been unburned. Results from WY2005 indicate that nitrate concentrations during storm runoff from burned catchments increased by as much as 7 times, and phosphate concentrations increased by 4 to 5 times. At San Onofre, a strong ammonium flush occurred during the first two storms of the season, where ammonium concentrations were greater than nitrate concentrations in the first storm, peaking at $295\mu\text{M}$ NH_4 and $134\mu\text{M}$ NO_3 . In undisturbed watersheds, ammonium concentrations rarely exceed $10\mu\text{M}$. The runoff during these first two storms also contained a large amount of ash and fire debris. After the first rains, microbes converted the high levels of ammonium in the soil to nitrate, and process resulted in the highest nitrate concentrations of the year in the next large storm of the season with concentrations of $\sim 740\mu\text{M}$ NO_3 at San Onofre. This compares to a peak concentration value of $\sim 180\mu\text{M}$ at Rattlesnake Creek, an unburned upland catchment, during the same storm.

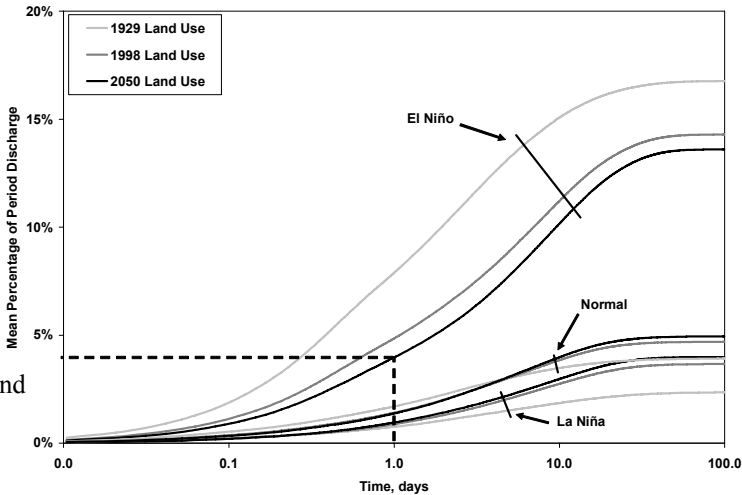
The Ventura River drains 580 km^2 of mountainous coast and ranges in flow from near 0 to $11\text{ m}^3\text{ s}^{-1}$. Monthly synoptic sampling of nutrients at 15 locations indicates nitrate peaks in early winter, presumably from mineralization and mobilization after the advent of the rainy season, with concentrations decreasing to a minimum by late summer. Phosphate follows a similar pattern. Variation in nitrate (0 to $550\text{ }\mu\text{M}$) and phosphate (0 to $35\text{ }\mu\text{M}$) on the river and its tributaries is considerable. During winter stormflow, nitrate concentrations in the lower, urbanized portion of the catchment are decreased by dilution from surface runoff, while phosphate concentrations increase throughout the basin coincident with sediment mobilization. Rainfall in the winter of 2001-02 was only 40 % of the annual mean, insufficient to meet end-of-dry-season soil moisture deficits and generate runoff from upland areas; subsequent groundwater inflows to rivers and creeks were severely diminished. Average flow was $0.15\text{ m}^3\text{ s}^{-1}$, in contrast with a 72 yr mean of $4.6\text{ m}^3\text{ s}^{-1}$. In the absence of stormflows, which usually scour the channel, exuberant plant growth covered the lower river and macrophytes have replaced algae as dominant primary producers. Phosphate concentrations following the drought winter remained similar to those measured during the previous year, except where treated sewage effluent is discharged.

Modeling runoff and chemical conditions

To model runoff is challenging because of the considerable spatial and temporal heterogeneity among the catchments. Soil conditions range from dry sandy soils to saturated clays, and steep slopes, large variations in elevation, and patchy storm patterns amplify the problem of spatially and temporally distributed rainfall. To evaluate available data and our understanding of the regional hydrology, our initial modeling effort used the HEC-HMS rainfall-runoff model (USACE 2000). Using Green-Ampt infiltration, kinematic wave routing for both channel and overland flow, and a decay function for baseflow recession, the HEC-HMS model was successfully calibrated to individual runoff events in water year 2001 using 5-minute rainfall and 15-minute discharge for the Mission Creek watershed. Our results indicate that a significant amount of groundwater recharge occurs in the upper portions of the watersheds and that the storm response is sensitive to initial watershed conditions.

Building on our initial analysis, a geographic information system (GIS) integrated approach for modeling storm response was devised. To investigate the impacts of urbanization and climatic fluctuations on the magnitude and variability of discharge, the HEC-HMS rainfall-runoff model was parameterized and used to simulate streamflow for a 14-year period (9/1/1988 to 8/31/2002) in the Atascadero Creek watershed for 1929, 1998, and forecasted 2050 land use conditions (8, 38 and 52 percent urban, respectively). Urbanization increased peak discharges and runoff, but decreased annual and interannual variability. This point is illustrated in the figure below, which shows that the 1929 scenario produces the greatest difference between El Niño and La Niña conditions; the difference between these two extreme climatic conditions decreases with increasing urbanization. However, increased peak discharges and annual runoff were not proportional to increases in urbanization because the effects of urbanization are compounded by orographic rainfall and decreased travel times. Further, only a few large storms dominate runoff regardless of land use.

While the HEC-HMS model provides meaningful estimates of combined stream flow for varied land use and climate conditions, it is not intended to track the various sources of runoff (i.e., surface, interflow and groundwater) separately. Hence, we have developed an improved modeling approach that is better suited for simulating runoff and corresponding constituents from the primary flow sources and pathways. Our approach assumes that landscapes possess an identifiable spatial structure, fashioned by climate, geology and land use that affects their hydrologic response. The model utilizes a time step of 15 minutes and source-to-sink routing to simulate streamflow at the watershed outlet and other points of interest. The



Mean percentage of annual discharge for 1929, 1998, and 2050 land use conditions (normalized by the total 14-year discharge associated with the corresponding land use conditions) exceeded in a given time period from La Niña, El Niño, and normal years, where the annual distribution is ranked from the maximum to the minimum 15-minute discharge (e.g., in 1 day, the average El Niño year for the 2050 land use scenario accounts for 4% of the total 14-year discharge simulated under the 2050 land use conditions).

model is spatially averaged at the hydrologic response unit (HRU) scale enabling watershed-scale spatial patterns to be incorporated into the rainfall, runoff generation, and routing processes. The model is designed to simulate two runoff forms: surface and subsurface. Incorporating hydrogeological interpretation, the two runoff forms are separated into two subclasses: (a) surface – urban or rural and (b) subsurface – interflow or groundwater flow. Comparing measured and simulated streamflow at gauge locations shows that our modeling approach yields reasonable estimates of combined streamflow

The large Santa Clara River watershed has supported significant agricultural activity for more than a century, although it is transitioning to suburban and urban land uses. Funded largely by the Los Angeles Regional Water Quality Control Board (RWQCB), A. Keller and T. Robinson have implemented the Watershed Analysis Risk Management Framework (WARMF) model (Chen et al., 1996) for the Santa Clara River watershed. WARMF is decision-support model for determining a Total Maximum Daily Load (TMDL) for nutrients, allocating the TMDL to point and non-point sources, and evaluating various Best Management Practices. Data from local (e.g. United Water Conservation District, Ventura County Flood Control District, Los Angeles County Department of Public Works, Ventura County Farm Bureau, four large wastewater treatment plants, city governments, agricultural associations, environmental organizations, land developers), regional/state (e.g. Southern California Association of Governments, RWQCB, State Water Resources Control Board, California Air Resources Board) and national (e.g. USEPA, USGS, NOAA, USFWS) sources for meteorology, land use, fertilizer application rates, atmospheric deposition, point source flow and concentrations, water quality, and gauged flow were used. The model has been implemented at a daily time step, posing some limitations to our ability to accurately predict loading and load assimilation, since the watershed has flashy behavior.

Initial results indicate that loading of nutrients to the land surface is dominated by agriculture and atmospheric deposition, but that a large fraction (typically > 90%) is assimilated or transformed so that it is not available for transport during storm events. The relative contributions from point and non-point sources vary along the watershed for each nutrient. Although ammonium salts are used as fertilizer and are also found in atmospheric deposition, NH_4^+ is transformed relatively fast to NO_3^- , resulting in little in-stream ammonium loading from non-point sources. Nitrite inputs are low, mostly from the wastewater treatment plants. Nitrate is reaching the river from a number of sources, from direct releases, through stormflow and shallow subsurface flow, and from deeper groundwater that intersects the river at various locations.

In-stream and estuarine processing of and responses to nutrients, bacteria and invasive species

Biological processing of nitrogen and phosphorus in streams can alter both the form and the total amounts of N and P that are delivered to coastal systems. Understanding the structure and function of the stream biota with regard to nutrient processing is therefore necessary in order to understand the transport and fate of these nutrients. The organisms principally responsible for uptake and transformation of N and P include algae, vascular plants, and microscopic heterotrophs. PhD student, Julie Simpson, has been studying nutrient processing in streams draining small watersheds in the Santa Barbara area, at six sites within a single larger watershed near Malibu, CA and at a series of locations along the Ventura River. She has found that algal biomass varies greatly depending on the surrounding land use, ranging from 1.6 mg m⁻² chlorophyll *a* in an undeveloped watershed site to 4000 mg m⁻² chlorophyll *a* at an urban site. Dissolved nutrient concentrations were also highly variable across sites and had a broad range of N:P ratios. Results from nutrient diffuser experiments showed that the accrual of algal growth at the sites in watersheds with little to no development was consistently nitrogen limited. Benthic communities at these sites included diverse diatom assemblages, red algae, and N-fixing cyanobacteria. However, algal growth on the nutrient diffusers did not show a significant positive response to either N or P addition at most of the anthropogenically influenced sites.

Ludwigia hexapetala is a pervasive, emergent vascular plant on the lower Ventura River. Presence of this plant appears to inhibit filamentous green macroalgae, while facilitating growth of shade-tolerant diatoms. Four sites on the river were monitored during 2003; three downstream of a wastewater treatment plant, where *Ludwigia* is present, and one upstream site where it is absent. Filamentous algae occurred at all four sites, but declined rapidly at the below-treatment plant sites as growth and cover of vascular plants increased. By late summer, percent cover at these sites was dominated by *Ludwigia*, while the upstream site was consistently dominated by green macroalgae. Submerged plant parts provided substrate for diatom colonization, roughly doubling benthic diatom biomass (measured as chlorophyll *a*) at the downstream sites. Presence of the *Ludwigia* population also had strong ecosystem-level effects. The wastewater effluent produced typical stream water nitrate concentrations of 100-200 μM. Nitrate uptake rates downstream of the treatment plant inputs averaged 5 kg N/km/day, and direct uptake by *Ludwigia* could account for 20-40% of this nitrate drawdown. Further nitrate removal from the water column may be indirectly facilitated by the presence of *Ludwigia* through facilitation of diatom population growth.

Aquatic bacterial community composition and diversity quantifiably shifts in response to environmental stresses such as chemical pollutants; shifts may also occur when natural systems are inoculated with non-indigenous bacteria such as those occurring in soils or in waste streams. For example, by evaluating terminal restriction fragment length polymorphisms (TRFLP) in PCR-amplified 16S rRNA genes from extracted community DNA, M. LaMontagne, E. Beighley and P. Holden (MS submitted) found quantifiable influences of specific land uses on microbial community structure and diversity within two SBC-LTER watersheds. This is consistent with earlier work focused on the lagoon at Arroyo Burro whereby rainfall induced runoff conveyed upland sediment-associated microbial communities into the lagoon, thereby changing the microbial community structure from distinct to more closely resembling that of upstream waters (LaMontagne & Holden, 2003). Additionally, nitrate, as a chemical pollutant and nutrient to Carpinteria Salt Marsh sediment-associated bacteria, was shown to alter microbial communities that in turn remove nitrate from the system. PhD student Y. Cao's work indicates that denitrification in this system is predominately mediated by particle-associated bacteria which, presumably, are advantaged to perform this function in the biofilm growth mode.

Many coastal embayments are influenced by nitrogen inputs from agricultural and urban development in adjoining watersheds. Elevated dissolved inorganic nitrogen concentrations in coastal environments can cause eutrophication because these ecosystems are usually nitrogen limited. Nitrogen enrichment in salt marshes and shallow lagoons may alter the biological community by stimulating algal and plant growth, and reducing nighttime levels of dissolved oxygen. Indicators are needed that reflect the potential biological effects of nitrogen enrichment on salt marsh ecosystems. Benthic microalgae, and especially diatoms, are known to be very sensitive to changes in water quality, and were investigated as bioindicators in Carpinteria Salt Marsh. Nitrate concentrations in the marsh channels exceed values in the coastal ocean by 10 to 100 fold. Within the marsh we chose 14 sampling sites, representing different levels of nutrients

and salinity. Water samples and sediment pore-water samples for nutrient analyses were collected from the channels in the marsh. Temperature, salinity, and conductivity were measured at the same sites *in situ*. Simultaneously, samples of benthic microalgae were taken to determine the species composition of diatoms. We also measured densities of the dominant grazer, the snail *Cerithidea californica* at the sites. We explored spatial and temporal patterns in diatom communities in relation to nutrient concentration and salinity using diversity indices, as well as cluster analysis using the relative abundances of component species.

A total of 125 diatom species were identified in Carpinteria salt marsh. Cluster analysis differentiated five diatom assemblages:

- Class 1 was characterized by the following species: *Oestrupia spec.*, *Nitzschia compressa*, *Fragilaria pinnata* var. *pinnata*, *Amphora copulata*, *Nitzschia frustulum*.
- Class 2 was characterized by *Navicula incertata*, *Nitzschia inconspicua*, *Navicula phyllepta*, *Navicula microdigioradiata*, and *Achnanthes clevei*.
- Class 3 was characterized by *Amphora copulata* c.f., *Navicula incertata*, and *Fragilaria pinnata* var. *pinnata*.
- Class 4 was characterized by *Nitzschia frustulum*, *Nitzschia inconspicua*, *Nitzschia compressa*, *Fallacia pygmaea*, and *Achnanthes bahusiensis*.
- Class 5 was characterized by the dominance of *Nitzschia inconspicua* and *Navicula pseudolanceolata*.

Correlation analysis between these assemblage groups and environmental factors revealed a variety of relationships. The Class 1 assemblage was found on sediments with high organic content ($p < 0.05$), the Class 2 assemblage was associated with a low density of snails ($p < 0.05$), and the Class 3 assemblage was positively correlated with increasing nitrate and phosphate concentrations ($p < 0.01$) and high salinities in overlying water ($p < 0.05$). The Class 3 assemblage also was positively related to increasing silicate concentrations in pore water ($p < 0.05$) and increasing densities of snails ($p < 0.05$). The Class 4 assemblage was positively correlated with increasing temperatures ($p < 0.05$) and negatively correlated with increasing snail densities ($p < 0.01$), whereas the Class 5 assemblage was associated with high concentrations of nitrate in overlying water.

Coastal marshes can modify nutrient-rich runoff from upland catchments and can augment export of organic matter to near-shore communities via tidal exchanges. To understand these influences, PhD student Steve Sadro is characterizing vegetation, flushing rates and residence time of water within Carpinteria salt marsh. Vegetation mapping from AVIRIS data allow ready discrimination of the dominant vegetation classes. The plant distribution in Carpinteria salt marsh is distributed across an elevational range of approximately 30cm. *Salicornia virginica* and *Jaumea carnosa* are dominant at elevations of between +0.70 and +0.75 meters (NGVD 1929). Multi species mixes and grasses tend to occur at elevations of between +0.80 and +1.00 meters (NGVD 1929). Preliminary analysis of tidal fluctuations have yielded inundation-elevation curves that indicate *S. virginica* and *J. carnosa* are dominant in areas that are inundated for periods of 14-17 % while multi species mixes and grasses are dominant in areas that are inundated for periods of 6-9 %.

In order to better understand inundation dynamics that may be affecting salt marsh plants and will influence exchanges of nutrients and organic matter, different modeling approaches are being considered. One approach will use locally measured tidal fluctuations to characterize frequency, timing, depth, and duration of inundation. Using the digital elevation model, marsh storage capacity will be derived, stage-storage curves developed, and rates of change of storage modeled. More complex 1D and 2D finite element hydrologic models may be adapted to analyze the velocity and direction of surface flow within the marsh.

PhD student Darcie Goodman is examining ecological conditions in Devereux Slough, a seasonally exchanging coastal wetland located west of Coal Oil Point. Salinity, dissolved oxygen and temperature data in Devereux Slough indicate that the water column was stratified January to April during both 2004 and 2005. Mixing of the water column occurred during the summer with temperatures of 26 C° from June to the end of August. During storm events, surface salinities were $< 10 \text{ g L}^{-1}$ and bottom salinities were 15-30 g L^{-1} . Beginning in April, the water mixed to the bottom until the first rains in October, and the water can

became hypersaline ($>40 \text{ g L}^{-1}$) from July until October. The water near the bottom became anoxic after storms when the water was not well mixed. Highest dissolved oxygen levels were recorded at the end of spring and beginning of summer.

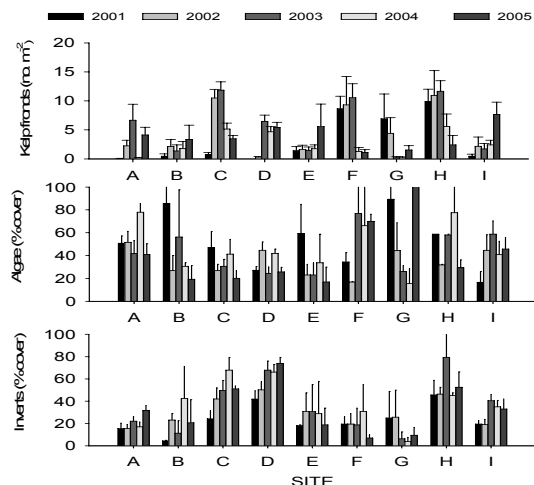
Nine species of fish were recorded in the year of surveying. The most abundant species in Devereux Slough are *Atherinops affinis* (topsmelt) and *Fundulus parvipinnis* (California Killifish). Topsmelt were most abundant during summer months and killifish most abundant in the early spring. The endangered tidewater goby was first recorded in Devereux Slough during the spring of 2004, and had last been recorded in Devereux slough in the early 1970s. Invertebrate species found in core samples include the amphipod, *Synchelidium*, nemerteans, nematodes and spionid polychaetes. *Salicornia virginica* is the most common vegetation found in the slough system, and the salt grass *Distichlis spicata* is most common in the riparian zone.

Several land use changes (i.e., construction of dams and canals, urbanization and the conversion of land to agriculture) have significant and long-term effects on freshwater biodiversity and ecosystem function. Many of these land use changes increase the impact of invasive species in freshwater communities. In particular, invasions of aquatic species have large potential for altering stream communities, including reductions in the abundances of indigenous taxa. In Europe and North America, non-indigenous crayfishes have eliminated or reduced native crayfishes, amphibians, other invertebrates, and aquatic vegetation from lakes and streams, apparently displacing fish and invertebrates that use these resources. The red swamp crayfish, *Procambarus clarkii*, is an invasive macroinvertebrate in many lakes and streams throughout the western U.S., including Santa Barbara and Ventura Counties, California. Because this species is a generalized omnivore, determining its potential impacts on native taxa is important for predicting community responses to this widespread exotic species in California and elsewhere. SBC graduate student, Kristie Klose, has performed field experiments in the Santa Ynez River of Santa Barbara County, California using a gradient of *P. clarkii* densities in *in situ* experimental stream channels to measure the responses of invertebrate and primary producer abundance to different crayfish densities. Her results are in agreement with similar studies detailing the effects of other crayfish species on benthic invertebrate prey, suggesting that crayfish have strong impacts on large, conspicuous benthic invertebrates such as snails (e.g., *Physella gyrina*), and positive indirect impacts on the abundance of periphyton. In an effort to determine crayfish effects in streams within distinct watersheds and contrasting current velocities (e.g., standing versus moderate flow), in 2003 she performed a similar field experiment as the one described previously for 2002 in the Ventura River. Results from this study are similar to and support those found for the Santa Ynez River. During 2004, she examined biological responses to the individual and combined effects of *P. clarkii* and *P. gyrina* in a cross-classified field experiment using a 2x2 factorial design to determine the individual and combined effects of *P. clarkii* and *P. gyrina* on a common resource (i.e., periphyton) and each other (i.e., growth and survival).

REEF STUDIES

Kelp forest community monitoring

Results from our annual subtidal community surveys show that the kelp forest ecosystems in the Santa Barbara Channel are extremely dynamic in both space and time. Site specific differences in the timing and intensity of sea urchin grazing, exposure to wave disturbance and sand accretion caused the abundance of giant kelp at the nine mainland sites to vary asynchronously over time and independently in space. Understory algae and sessile invertebrates also displayed substantial variation among sites and years, which is not surprising given the large fluctuations seen in giant kelp, which is known to influence other components of the kelp forest community. For example, a dense *Macrocystis* canopy can reduce light

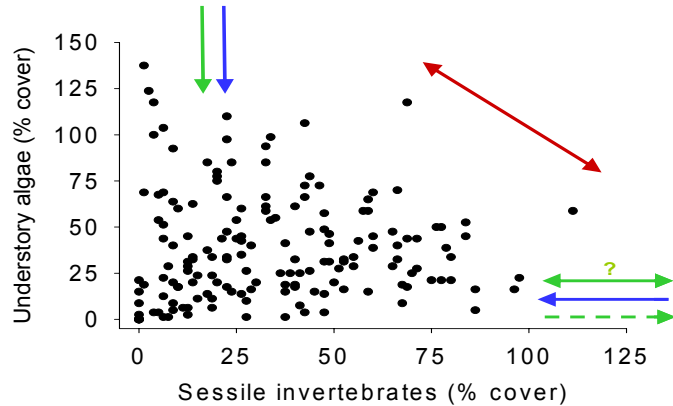


Annual abundance of giant kelp, understory algae, and sessile invertebrates at 9 mainland sites. Sites lettered A through I from west to east

levels near the bottom inhibiting understory algal recruitment and growth. This in turn may affect the distribution and abundance of sessile invertebrates, which may compete with understory algae for space. These different species interactions are tempered by physical and biological disturbances that indiscriminately reduce the abundance of all algae and sessile invertebrates. Collectively, these processes interact to produce a wedge-shaped relationship between the abundance of kelp forest algae and invertebrates in the Santa Barbara region. Competition for space between bottom-dwelling algae and invertebrates drives the relationship along a diagonal (red arrow). Shading from kelp leads to a reduction in understory algae (solid green

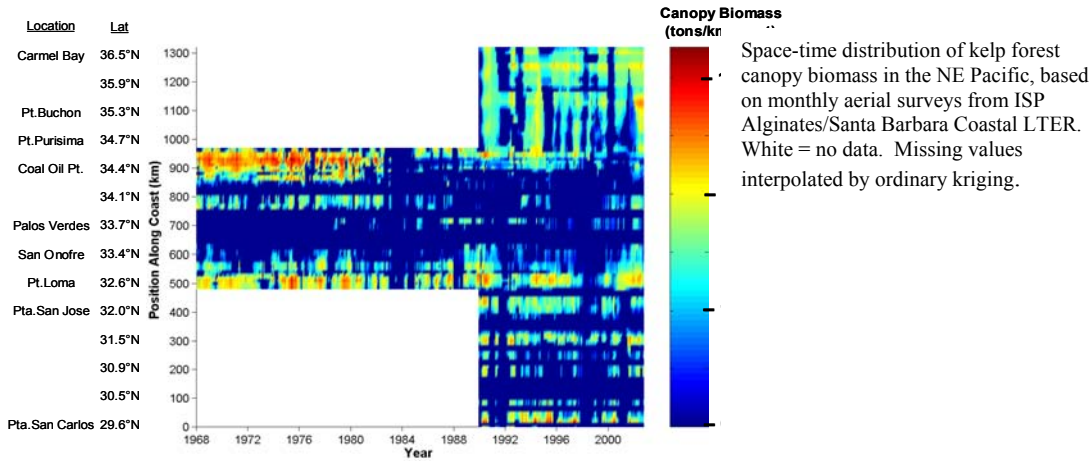
arrow), which allows invertebrate abundance to increase (dashed green arrow). Unknown direct effects of kelp on invertebrates are shown by the double headed solid green arrow. Severe disturbances decrease the abundances of both algae and invertebrates (blue arrows). In addition to continuing our long term monitoring we are investigating these relationships in greater detail with experiments and mathematical models. For example, the Ph.D

research of Andrew Rassweiler is investigating dramatic shifts between two very different benthic communities, one in which *Pachythyone rubra*, a filter feeding sea cucumber, persists at high density (>1000 per m²) and one which is dominated by algae and other invertebrates. Spatial and temporal distribution of these communities suggests that they may represent alternate stable states, in which mechanisms reinforce each phase once it is established. He is investigating competition with algae as one such mechanism. Rassweiler has used mathematical models to show that space competition with algae can cause alternate stable states when filter feeders are also consuming algal spores. He has also shown experimentally that the sea cucumbers are competing with algae, and that algal settlement is more than twice as high when the sea cucumbers are removed, indicating that spore predation may be strong. Under the supervision of Associate Investigator Roger Nisbet, LTER graduate student, Kate Buenau, has been exploring how realistic space affects the potential for systems to have alternate stable states. Using a generic model in which two species compete for space, Buenau has found that recruitment facilitation causes alternate states in the well mixed version of her model, when explicit space is added, the range of parameters that can produce alternate states is reduced, and when realistic landscape heterogeneity is introduced this range of parameters shrinks further.

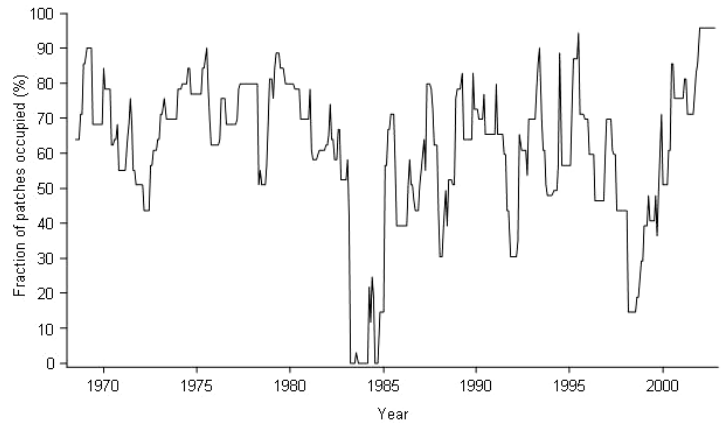


Historical database on giant kelp abundance

We have been using the database on giant kelp abundance that we compiled from ISP alginates records to investigate the spatiotemporal dynamics of giant kelp forests throughout their range in California and Mexico. SBC graduate student, Brian Kinlan, found that canopy biomass varied interannually at dominant periods of 4-5 y, 11-13 y and ~20 y, and at spatial scales ranging from local (~30 km) to mesoscale (~100-150 km) and regional (~330 km). Temporal dynamics were strongly related to basin-scale climate fluctuations (El Niño-Southern Oscillation, Pacific Decadal Oscillation) and spatial patterns were correlated with coastline geomorphology. Digital canopy maps revealed that changes in biomass were associated with shifts in the spatial structure of the kelp habitat.

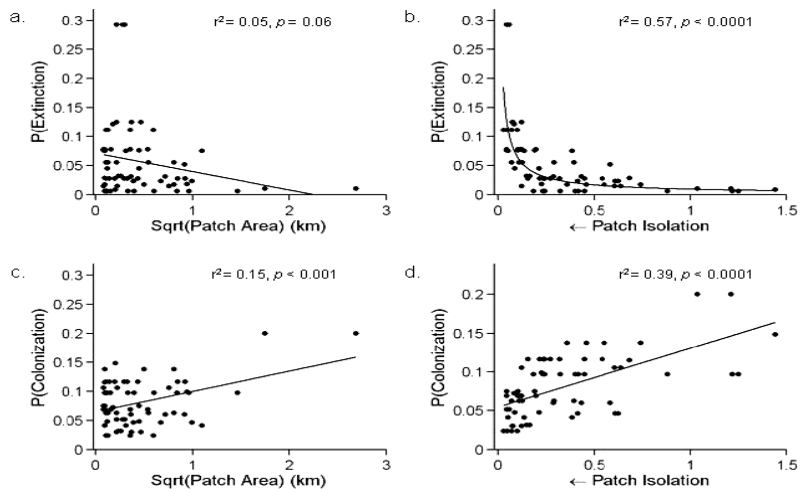


A common feature of giant kelp forests is that discrete stands of giant kelp go extinct and reappear at irregular intervals. We have used the SBC historical kelp database in combination with digital maps of giant kelp canopy derived from aerial infrared imagery (California Dept. of Fish and Game) to examine rates of patch extinction and colonization in giant kelp throughout southern California (a patch is defined here as a discrete area of suitable habitat that can potentially be colonized by giant kelp). Our analyses (led by B. Kinlan) confirm that at a regional scale, occupancy of the giant kelp habitat mosaic is extremely dynamic. During the 34-year study period, the estimated fraction of patches occupied in southern California approached 100% in some months, but dipped to ~0% after a major El Niño event (1982-1984). In fact, for much of the time from 1982-1984, no surface canopy was detected in the aerial biomass surveys. Extinction probabilities, defined here as the monthly probability of a patch



Percent of giant kelp patches along the mainland coast of southern California ($n = 69$ patches) occupied on a monthly basis from January 1968 to October 2002 as estimated from surface canopy observations made during aerial over flights.

Duration of patch extinctions and patch persistence of giant kelp along the mainland coast of southern California based on a 34-year monthly time series of surface canopy biomass. Upper panels (a, b) show histograms of the average extinction and persistence time for $n=69$ discrete patches. Lower panels (c, d) show the durations of all extinction and persistence intervals observed during the 34-year study, revealing extremely long and extremely short extinction and persistence intervals not reflected by the averages in (a) and (b).

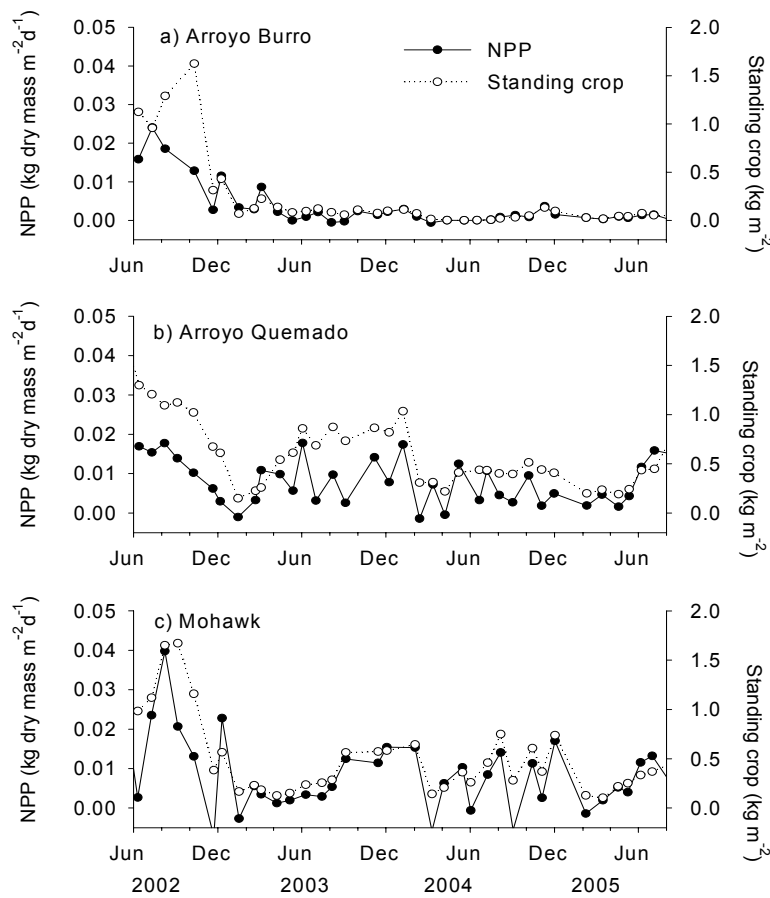


going from occupied to extinct, ranged from 0.005 to 0.292 (mean \pm SD = 0.057 \pm 0.063). Recolonization probabilities, defined as the monthly probability of a patch going from extinct to occupied, ranged from 0.023 to 0.200 (mean \pm SD = 0.080 \pm 0.040). On average, extinction of a patch in southern California lasted from six months to four years, and patches remained occupied for one to five years. However, in certain cases extinctions lasted as little as a few months or as much as 13 years and patches of kelp persisted for several months to 15 years.

Extinction and recolonization rates varied with patch size and patch isolation. Patch isolation explained more variation in extinction and recolonization rates than patch size, suggesting that immigration rates of kelp are dependent on distance between patches and source population size. The lower extinction rates in highly connected (i.e., low isolation) patches indicates that rescue effects may play an important role in patch dynamics. The lower colonization rates in highly isolated patches indicates that immigration rates may limit recolonization of isolated patches. The statistical significance of the relatively low correlations between patch size and extinction and recolonization was driven primarily by the two or three largest patches. Large kelp forests may have a low chance of stochastic extinction because of their large population size. Moreover, the greater amount of suitable habitat in large kelp forests may increase the likelihood that at least some portion of the patch is recolonized. Collectively, these results confirm impressions from smaller-scale studies that kelp forests are dynamic mosaics, characterized by frequent extinction and recolonization from nearby patches.

Primary production in giant kelp

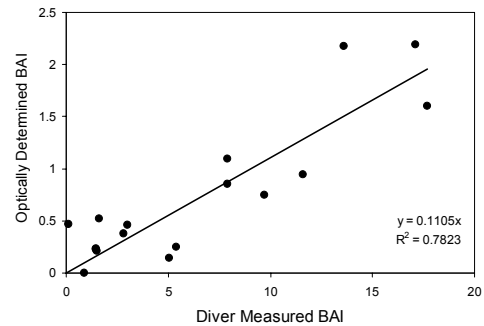
NPP in giant kelp averaged 3 to 8 g dry mass $m^{-2}d^{-1}$ (= 0.9 to 2.3 g C $m^{-2}d^{-1}$) over the three sites during the period July 2002 – June 2005. That the relatively high NPP resulted from a moderately low standing crop (mean = 195 to 560 g dry mass m^{-2}) suggests that a high mean growth rate coupled with high turnover is responsible for the high mean NPP. Indeed that was found to be the case as kelp growth and loss averaged nearly 2% of the dry mass per day. Abrupt declines in NPP coincided with abrupt declines in standing crop, which coincided with large wave events. Two of the three sites recovered following the April 2003 wave event. Standing crop and NPP remained low at Arroyo Burro because sand movement caused by the waves buried the reef and prevented kelp from recolonizing. The highest standing crops occurred during periods of low wave activity, whereas high wave activity always resulted in low



Monthly estimates of net primary production and standing crop of giant kelp at three sites (a) Arroyo Burro, (b) Arroyo Quemado, and (c) Mohawk.

standing crops. Growth rates were not only relatively high, but they were also extremely variable and displayed little seasonality. Surprisingly, growth rate was unrelated to tissue nitrogen, which was generally high (usually above 2%) throughout the sampling period. Growth rate was inversely correlated to standing crop indicating that variation in growth resulted largely from competition for light in the canopy. Collectively, these data suggest that variation in climatic factors that influenced disturbance as opposed to the delivery and uptake of nitrogen were largely unimportant in determining variation in NPP during the three-year study period. These observations appear to reflect the recent return to cool nutrient-rich conditions in the Santa Barbara Channel, which are characteristic of the cool phase of the Pacific Decadal Oscillation. Such year-round nutrient-replete conditions were unusual during the previous 25 years.

Spectral shapes of the calculated canopy absorbance spectra showed similarities with laboratory measurements of individual blades and provided a simple means for calculating the horizontally projected blade area index (*BAI*) of the overlying canopy. Optical estimates of horizontally projected *BAI* were correlated to the more laborious direct counts and harvest estimates, but the slope of the relationship was 0.22, perhaps in part due to our relatively low sample size at this point in time. Application of the cosine law to this slope suggests the average angular distribution of kelp blades within the canopy to be about 13° with respect to the nadir. We are continuing to evaluate the utility of in situ spectroscopy for rapid, non-destructive evaluation of submerged plant canopies in optically shallow waters and plan to obtain more data under a wider range of canopy densities.



Optically determined BAI plotted as a function of diver-based surveys. The relationship determined by least-squares regression is indicated by the diagonal line. Error bars represent standard errors

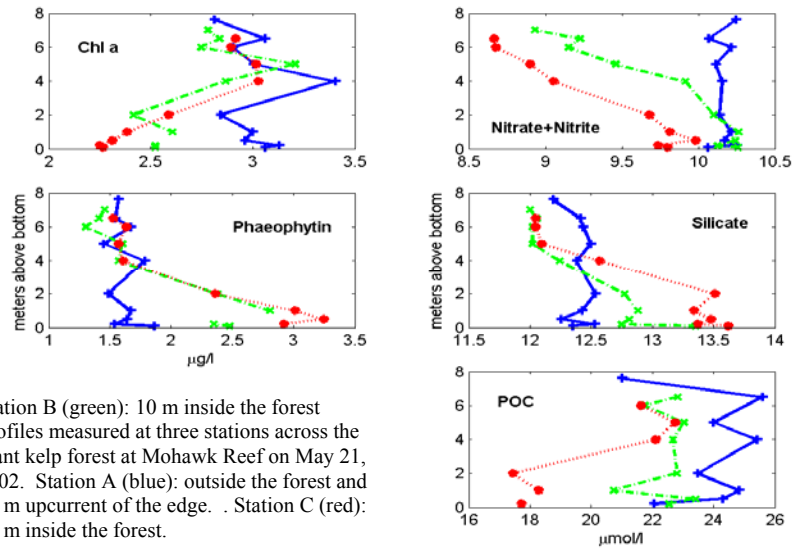
Data collected to date suggest that optical data are a good predictor of standing biomass as measured by the more labor intensive diver count. The shallow slope between optically determined BAI and diver measurements (0.1105) indicates a significant package effect with respect to light harvesting by the plants and blade distribution within the canopy. This package effect (less light absorption per unit blade area than predicted from laboratory measurements of blade absorbances) probably results from the aggregation of blades near the stipe columns and surface canopy, rather than being randomly dispersed throughout the water column, and perhaps from angular orientation of the blades relative to the incoming light field. Nonetheless, the highly predictive relationship to Diver Measured BAI indicates that the optical measurement can provide a reliable estimate of kelp standing crop for about 1/3 the effort required for direct counts.

Ecomechanics of giant kelps

Results to date from the collaborative research on the ecomechanics of kelp indicate, as expected, dramatically higher rates of disturbance during winter months, both among monitored subtidal giant kelp populations and in populations of other intertidal kelps. Complementary biomechanical recordings of second-by-second forces imposed on these seaweeds under a variety of hydrodynamic conditions have revealed a tidal dependence on force, and a non-intuitive capacity of currents to partially ameliorate the detrimental consequences of waves in causing dislodgement.

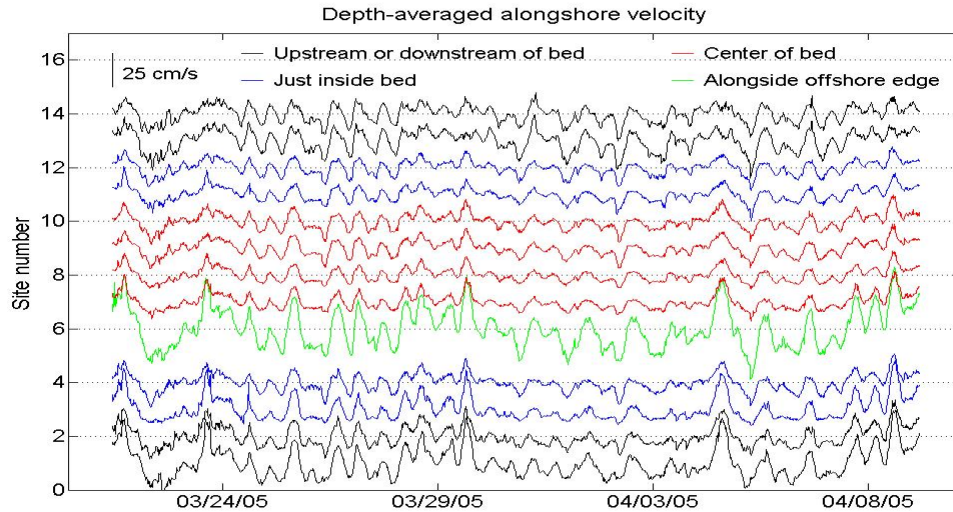
Biological and Physical coupling within giant kelp forests

Our measurements of water column constituents within and immediately outside the kelp forest at Mohawk Reef showed a remarkable decrease of chlorophyll *a*, POC, and PON, primarily near the bottom, and a similarly remarkable decrease of nitrate, nitrite and phosphate in the upper water column inside the kelp forest. These trends indicate the occurrence of intense, previously undocumented grazing on phytoplankton and other organic particles



near the bottom and pronounced uptake of nutrients closer to the surface where most of the kelp biomass is located. The large increase in phaeophytin near the bottom corroborates the conclusion that grazing was intense, while the corresponding near-bottom increase in silicate suggests significant benthic regeneration of silica. Assuming an average flow velocity of 2 cm s^{-1} and a distance of 41 m between station C and the edge of the forest (station A), the water column-integrated decline in chlorophyll was 2.07 mg m^{-2} and that of POC was $29.9 \text{ mmol C m}^{-2}$. Extrapolating these values to 24 hrs and converting chlorophyll to carbon (using C: Chl ratio of 100 for this region), the estimated decline from outside to 41 m inside the forest was $8.7 \text{ g C m}^{-2} \text{ d}^{-1}$ and $15.1 \text{ g C m}^{-2} \text{ d}^{-1}$, for chlorophyll and POC, respectively. These values indicate that nutrient uptake by kelp and grazing on oceanic phytoplankton by benthic suspension feeders within the bed can be quite high.

In 2005 we conducted two parallel studies involving the deployment of extensive arrays of flow sensors within and around the kelp forest at Mohawk Reef. Findings from these studies indicate a clear reduction of current speeds within the forest that is dependent on the density of kelp individuals, a visible downstream wake characterized by slower flows, a zone of marked flow acceleration along the offshore boundary of the forest, and strong effects of water depth on velocity. These features have implications for understanding the degree to which nearshore flows pass through kelp forests as opposed to being diverted around them. This in turn bears on the capacity of kelp forest ecosystems to influence a variety of nearshore waterborne commodities, including nitrate, dissolved and particulate carbon, phytoplankton, and zooplankton, each of which may be produced or consumed by members of the kelp forest community.

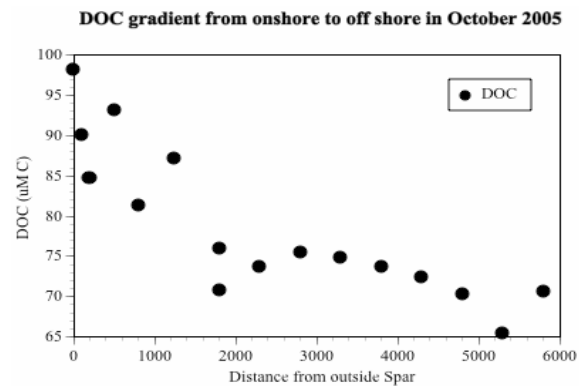


Depth averaged alongshore current velocity at Mohawk Reef during March and April 2005.

We additionally began a time series of temperature and velocity measurements at sites ~10 m outside and ~10 m inside the kelp forest in March 2005. Nitrate concentrations were measured every 15 minutes outside the bed. Not surprisingly, nitrate concentrations during the upwelling season were high. Nitrate concentrations dropped as water temperatures rose at the end of the spring upwelling season. Subsequently, high nitrate concentrations occurred intermittently and were linked with cold water incursions due to internal wave induced upwelling of thermocline waters. From May until the middle of July these cold water incursions continued to supply the kelp forest as the upwelled water that reached the outside of the bed also reached inside the bed. However, in later summer, the importance of this mechanism for nutrient supply declined as cold, nutrient rich waters only occurred outside the bed 44% of the time and inside the bed only 15% of the time.

Reduced flow, nutrients and PAR in the interior of the forest appear to have significant effects on kelp physiology and growth. We found that kelp fronds grew faster and into bushier shapes at the edge of the Mohawk kelp bed relative to the interior. Differences in growth between fronds at the edge and interior of the bed appear to be more pronounced at higher frond densities. Data collected on flow velocities, light, temperature, and seawater nitrate from moored instruments coupled with semi-monthly analyses of kelp tissue nitrate and carbohydrate storage compounds (mannitol, laminarin) are being used to investigate the specific mechanisms that cause kelp growth to differ at the edges and interior of the forest.

DOC measurements collected at Mohawk Reef and its surrounding waters showed elevated concentrations relative to those in the Santa Barbara Channel (i.e. > 80 μM DOC near Mohawk vs. < 70 μM C offshore). These data indicate that dissolved organics produced in shore (perhaps by the kelp forest) may be retained by the very near shore coastal system. During our UNOLS cruise (LTER 14) we established an inshore – offshore transect and collected DOC samples every 100 – 500 m from just outside the kelp bed at Mohawk to approximately 6 km off shore to test for a DOC gradient and found a significant decreasing gradient in DOC concentration from the near shore to the offshore. Further work is being conducted to



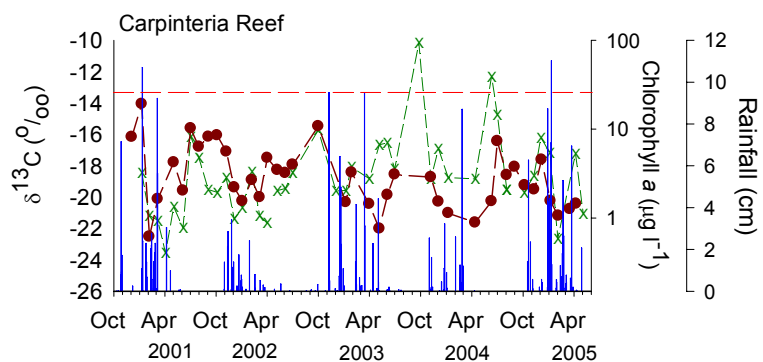
Gradient in dissolved organic carbon observed within and offshore of Mohawk Reef in October 2005

explore the sources and fate of this DOM and how it influence C export from a reef to a pelagic environment. In the Santa Barbara Channel sources and fate of this DOM and how it influence C export from a reef to a pelagic environment.

Food web studies using stable isotope

To identify food sources used by reef consumers under different conditions of runoff, ocean climate and giant kelp standing stock, we sampled potential food sources from 2001 through 2005 at four reef sites that differed in cover of giant kelp and proximity to freshwater runoff. We sampled reef suspended POM and giant kelp approximately monthly and understory algae annually to characterize variability in the isotope values of these potential food sources. The sampling period included water years (defined as from September through August) of low rainfall and freshwater runoff (2001-02, 2003-04) as well as a year of high rainfall (2004-05). We also investigated potential sources of variability in the isotope values of reef POM, including contributions from phytoplankton and terrestrial inputs. Phytoplankton biomass (as chlorophyll *a*) was measured monthly at each reef. We also measured the isotope values of POM in stream

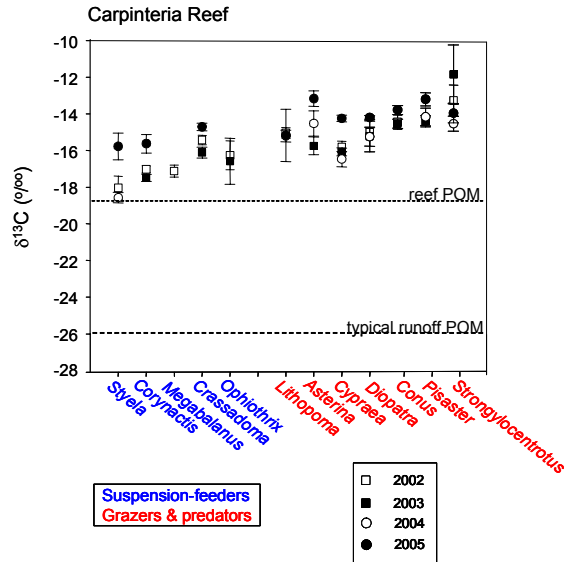
Temporal variation in $\delta^{13}\text{C}$ values of reef suspended POM (●) together with daily rainfall data measured in Santa Barbara (blue bars) and chlorophyll *a* concentration (x) measured monthly at Carpinteria Reef. Mean $\delta^{13}\text{C}$ value for giant kelp ($\bar{x} \pm 1\text{SD} = 13.3 \pm 1.4\text{‰}$) at this reef (---) is also shown.



runoff during major storm events and of POM collected further offshore, at locations less likely to be influenced by inputs from reef benthic production or terrestrial runoff and more likely to reflect primarily a phytoplankton signature. Our data show that the C isotope values of reef suspended POM differed from that of giant kelp with the greatest separation in values occurring in winter and early spring (Fig. 1). Reef POM consists of a mix of phytoplankton, macroalgal detritus, terrestrially-derived POM, and other material. Isotope values of reef POM varied over time in association with inputs of terrestrially derived material and with phytoplankton standing stock. This pattern was shown clearly at Carpinteria Reef, which is located offshore of 3 major streams. $\delta^{13}\text{C}$ values tend to drop during storm events and were highest during phytoplankton “bloom” events.

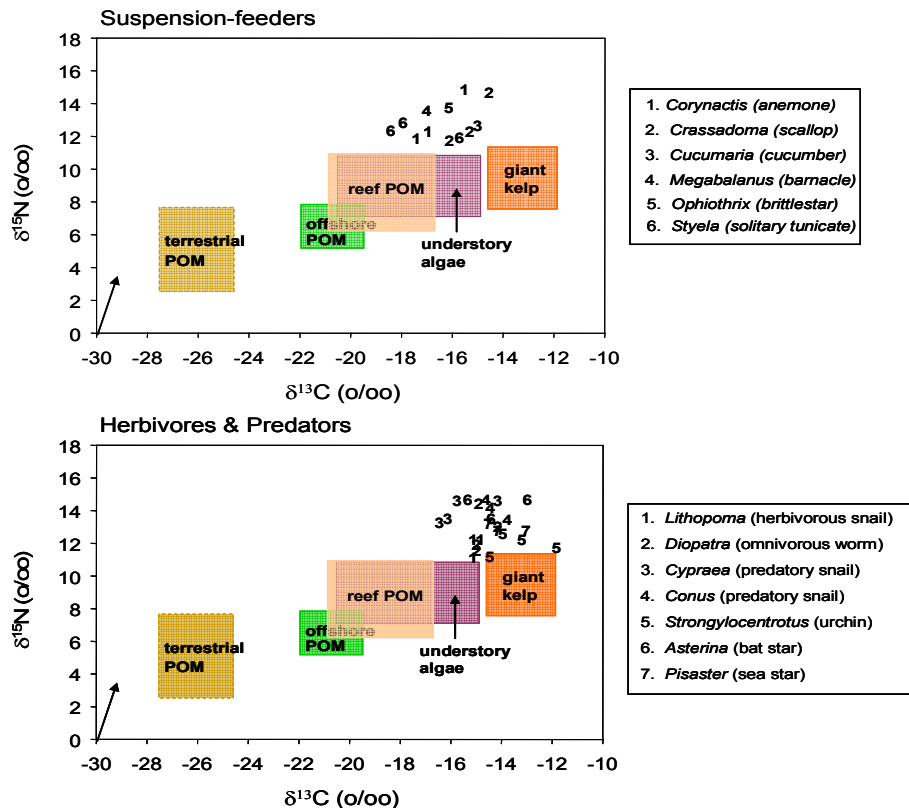
To identify food sources used by reef consumers, we sampled a variety of invertebrates of different trophic levels and feeding modes in March-April, from 2002 through 2005, at the four reef sites. Preliminary results show that the $\delta^{13}\text{C}$ values of consumers reflected marine rather than terrestrial sources of carbon even during the year of heaviest rainfall (2005), a pattern clearly evident at Carpinteria Reef. Plots of $\delta^{15}\text{N}$ versus $\delta^{13}\text{C}$ values can help better resolve potential food sources used by consumers. For Carpinteria Reef, isotope values of reef

$\delta^{13}\text{C}$ values for common invertebrate consumers from Carpinteria Reef together with mean values (dotted lines) for the giant kelp, *Macrocystis*, and suspended POM



POM are intermediate to those of offshore POM, understory algae, and giant kelp, suggesting a mixture of sources. The isotope values of the suspension-feeders overlapped values of reef-suspended POM, after inclusion of the trophic enrichment factors, suggesting the incorporation of both phytoplankton and

$\delta^{15}\text{N}$ versus $\delta^{13}\text{C}$ values for common invertebrate consumers from Carpinteria Reef together with mean values ($\pm 1\text{SD}$) enclosed by rectangles for the giant kelp, *Macrocystis*, and suspended reef POM, offshore POM, and terrestrial POM sampled during major storm events. Consumer data from samples collected in March-April 2002-2005. Arrow indicates the trophic enrichment in isotope values expected for C ($+1\text{‰}$) and N ($+3.5\text{‰}$).



macroalgal-derived carbon. Isotope values for herbivores and predators are shifted to the right relative to suspension-feeders, reflecting the importance of C derived from understory macroalgae and giant kelp in the diet of these consumers. Overall, the isotopic composition of reef invertebrates indicates the importance of phytoplankton and local benthic production to the reef food web.

Kelp subsidies to sandy beach communities

Macrophyte wrack deposited on beaches in the SBC-LTER study area consisted primarily of giant kelp, *Macrocystis pyrifera*, and surfgrass, *Phyllospadix* spp.. Brown algal wrack composed 50% or more of the wrack at 5 of the 10 study beaches. Giant kelp, *Macrocystis pyrifera*, was an important component of the brown macroalgal wrack and composed more than 50% of that biomass at 8 of the 10 study beaches averaging 74%.

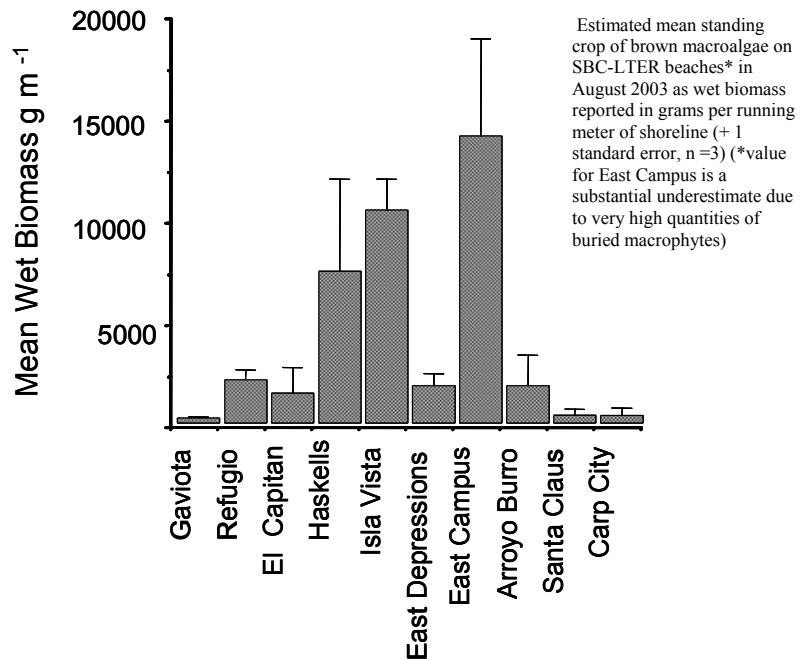
The standing crop of wrack (as wet biomass) varied over an order of magnitude among the 10 study beaches with mean values ranging from 246 to 14010 g m⁻¹ of shoreline and values for individual transects ranged from 0 to 20080 g m⁻¹ of shoreline.

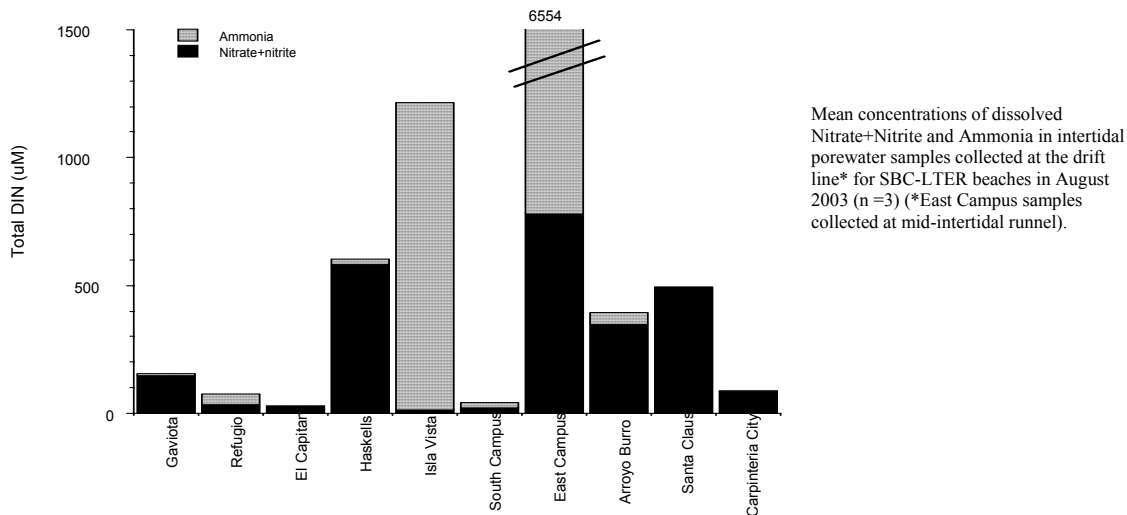
The estimated total standing crop of wrack varied significantly among the study beaches (One way ANOVA F= 5.924, df = 9, p< 0.001) as did the total mean standing crop of brown algae (One way ANOVA F=4.658, df = 9, p = 0.002). The standing crop of *M. pyrifera* also varied significantly among study beaches (One way ANOVA F=3.977, df = 9, p= 0.005) with mean values ranging from 207 to 8500 g m⁻¹ of shoreline. Variation in the standing crop of wrack on beaches appears to be closely linked to the dynamics and condition of kelp forests and coastal reef ecosystems. For example, the standing crop of wrack was consistently very low at beaches adjacent to our reef site at Carpinteria (Santa Claus). This reef has been dominated by sea urchins the last several years and it supported little foliose macroalgae during this study.

Our ongoing research on the cycling of nutrients derived from drift kelp and other macroalgae on sandy beaches of the SBC-LTER has found that the porewater in the intertidal water table of many SBC-LTER sandy beaches contains very high concentrations of DIN (dissolved inorganic nitrogen) and thus may represent a potential source of nitrogen to nearshore waters and reefs. In comparisons of 10 beaches, the concentrations of nitrate + nitrite in intertidal beach porewater ranged from 0.05 to 1957 μM and ammonia concentrations ranged from 0.5 to 10,744 μM. Overall, mean total DIN concentrations varied over an order of magnitude among SBC-LTER beaches. In general, nitrate was the most important nitrogen species in intertidal porewater. However, in some cases very high concentrations of ammonia were found in association with high standing crops of drift macroalgae and anoxic conditions.

Total nitrogen concentrations in intertidal porewater were significantly and positively correlated with the standing crop of drift macrophytes in our comparisons in July and August when beach profiles and sand levels were at their fullest. That relationship weakened as beaches eroded with the onset of winter storms, populations of intertidal consumers declined and beach water table dynamics shifted.

The concentration of total DIN in intertidal pore water also varied significantly with sampling level in most comparisons. The highest concentrations of nitrogen in intertidal porewater were generally found in the vicinity of the drift line where wrack accumulation and detrital consumer activity is highest. The total concentrations of nitrogen (DIN) of intertidal porewater in samples from the high tide strand line and the mid beach were significantly greater than that of swash zone water at every beach sampled. However, the total concentrations of nitrogen (DIN) at the high swash level of the beach did not consistently differ from that of the swash zone water.





Our results to date also suggest that beach topography and terrestrial sources of N may affect the accumulation of nitrogen in beach porewater. One of the study beaches, East Campus, is narrow and bluff-backed but often has very high standing crops of wrack and can exhibit well developed longshore runnels in the mid-intertidal zone. On this beach, the highest concentration of N in porewater was found in samples from a mid-intertidal zone. At two of our study beaches, Santa Claus and Carpinteria City, higher concentrations of nitrogen were found in porewater samples from the upper beach well above the drift line. Although at the majority of the study beaches, the salinity of intertidal porewater was close or equal to the salinity of the surf zone water, porewater samples from Santa Claus and Carpinteria City were lower in salinity suggesting a upland source of nitrogen may also be present at these beaches.

OCEAN STUDIES

Channel surveys

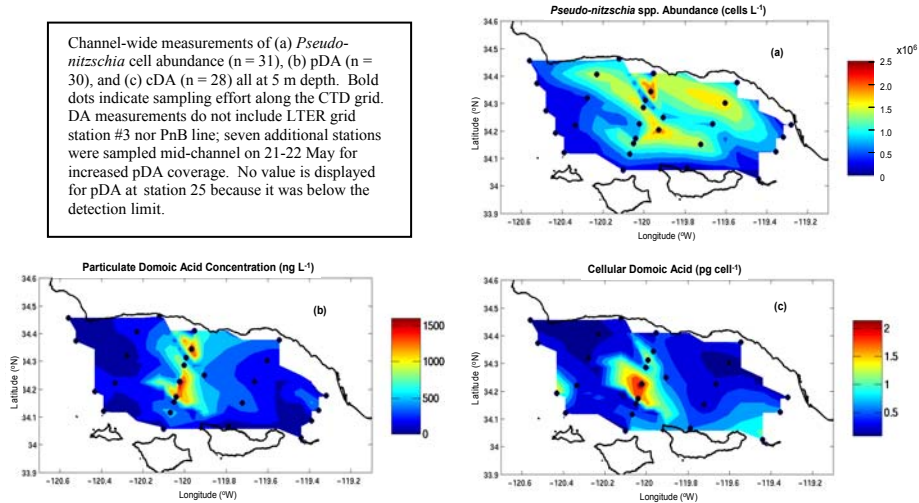
Pseudo-nitzschia bloom dynamics

Basin scale studies of the physical, chemical and biological properties of the Santa Barbara Channel (SBC) have been examine with thrice yearly cruises aboard the R/V Point Sur during the winter, spring and Autumn of each year since 2001. These cruises were originally designed to examine the relationship between the circulation state of the basin and the distribution of physical, chemical and biological properties with the long-term goal of relating circulation state to the delivery of resources to nearshore rocky reefs. The cruises have also proven extremely valuable in sampling blooms of toxic phytoplankton in the Santa Barbara Channel. SBC LTER successfully sampled two of these blooms at times when significant marine mammal deaths were occurring due to domoic acid poisoning. These cruise data are being analyzed by one of our graduate students, Clarissa Anderson, as part of her Ph.D. dissertation.

The Southern California Bight has historically been a region of few nuisance phytoplankton, but blooms of the pennate diatom genus *Pseudo-nitzschia* have become frequent in recent years. Though toxin-production is rare in diatoms, several species of *Pseudo-nitzschia* can synthesize the toxin, domoic acid (DA), which bio-accumulates in shellfish and finfish. Once consumed by sea mammals, DA replaces a crucial neurotransmitter, resulting in deleterious health effects and causing amnesic shellfish poisoning in humans. While *Pseudo-nitzschia* spp. have long been recorded in surveys of phytoplankton species composition for the Southern California Bight, the apparent recent rise in cell abundance and toxigenic events in this region parallels recent worldwide increases in harmful algal bloom frequency and the entire west coast of California experienced devastating impacts to marine life due to extensive blooms of the toxigenic *P. australis* and *P. multiseries*, recorded from Monterey to Santa Barbara. In the springs of 2002 and 2003, two blooms of *Pseudo-nitzschia* spp. in the Santa Barbara Channel (SBC) resulted in >1,500 pinniped deaths, which has raised questions regarding the causes and natural frequency of local toxic events.

The toxic bloom of May 2003 was particularly interesting as it revealed a possible relationship between bloom toxicity and the mesoscale circulation of the basin. The bloom followed a period of strong, spring upwelling along the continental shelf of the SBC. The bloom was dominated by the domoic-acid (DA) producing species *Pseudo-nitzschia australis* and covered most of the channel. *P. australis* abundance ranged from 0.4×10^5 - 2×10^6 cells L^{-1} with particulate DA concentrations of 32-1,684 $ng L^{-1}$. High *P. australis* abundance was observed along the mainland coast but the highest levels of cellular DA (0.14 - 2.1 $pg cell^{-1}$) were found offshore. This zone of elevated cellular domoic acid coincided with the location of a

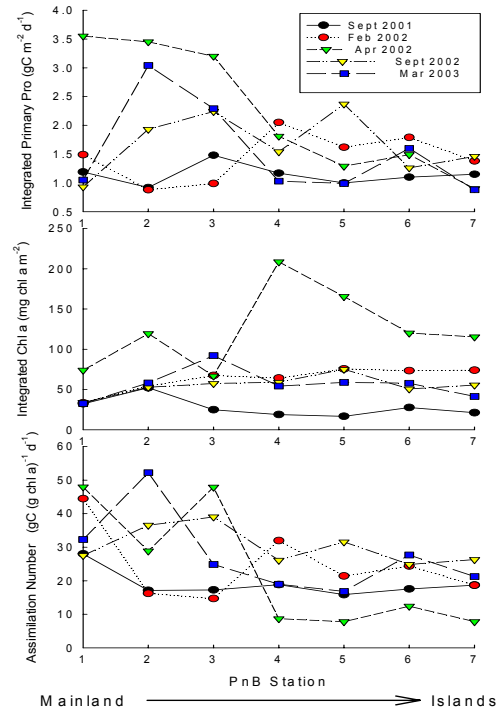
Channel-wide measurements of (a) *Pseudo-nitzschia* cell abundance (n = 31), (b) pDA (n = 30), and (c) cDA (n = 28) all at 5 m depth. Bold dots indicate sampling effort along the CTD grid. DA measurements do not include LTER grid station #3 nor PnB line; seven additional stations were sampled mid-channel on 21-22 May for increased pDA coverage. No value is displayed for pDA at station 25 because it was below the detection limit.



mesoscale eddy in the western basin. These eddies occur regularly within the SBC and are known to be convergent. Convergence within the eddy may have concentrated *P. australis* cells for at least a week. The presence and apparent westward movement of the eddy in the SBC indicates that coherent circulation features may help predict the fate of harmful algal blooms in coastal systems.

Phytoplankton primary production

Phytoplankton blooms occur in two general locations in the Santa Barbara Channel. The first is the western Channel where productivity is influenced by inflow and vertical Ekman pumping of cold, high-nutrient waters. These blooms are observed in satellite data as well as with data collected during the LTER cruises. These cruises, scheduled three times per year, have provided an assessment of phytoplankton biomass and primary productivity associated with mid-channel blooms. The second location of focused surface blooms is the coastal waters influenced by local river plumes, predominantly from the Santa Clara River in the eastern Channel. These have been primarily observed through satellite measurements, as well as in recently conducted “event” surveys, in which depth profiles of temperature, salinity, assorted nutrients and chlorophyll a, were collected from a small boat in the nearshore immediately after a big rainstorm to assess the hydrographic and nutrient conditions caused by terrestrial plumes. Phytoplankton primary production is measured seasonally during our UNOLS cruises from the surface to the 1 % light depth along seven stations in the center of the CTD grid (also the line used in Plumes and Blooms sampling), and at 5 m depth at each station of the channel-wide CTD grid using ^{14}C labeled bicarbonate incorporation (see <http://sbc.lternet.edu/sites/coastoceanicmap.html> for locations of sampling sites). Productivity tends to be higher along the mainland with the highest integrated primary productivity occurring in April/May 2002. An important trend is that peaks in both primary production rates and assimilation numbers (primary production normalized to chl a concentration) are skewed toward the mainland side of the channel. This pattern is not



as evident in the integrated chlorophyll data suggesting that phytoplankton removal processes are higher near the mainland. The peaks in phytoplankton primary productivity coincided with the coldest sea water temperatures and highest nutrient conditions observed for that year. This demonstrates the importance of seasonal climate and the effects of spring upwelling on channel-wide primary productivity. Productivity in February and September of both years was lower than in spring, with no clear seasonal difference between winter and fall.

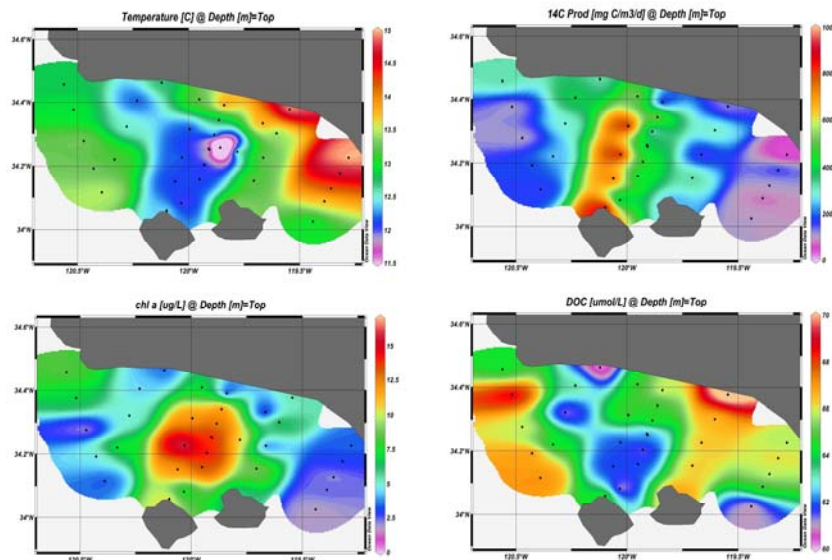
One of our long-term goals is to establish a time series of primary production within the basin to examine how phytoplankton respond to climatic forcing such as El Nino and the Pacific Decadal Oscillation. Our data set is presently inadequate to address these issues, but the average integrated primary production along the Plumes and Blooms line is beginning to reveal a seasonal trend (data not shown). We will be using these data along with maps of primary production from our CTD grids and satellite imagery to interpolate monthly rates of phytoplankton production over the entire basin.

Spatial and temporal patterns of dissolved organic carbon

Despite its proximity to the coast and being a site of relatively high phytoplankton productivity $> 2 \text{ g C m}^{-2} \text{ d}^{-1}$ we observed DOC concentrations in the Santa Barbara Channel that were less than or equal to DOC concentration measured at the Bermuda Atlantic Time-Series (BATS) site located in the subtropical oligotrophic gyre of the North Atlantic.

However, significant heterogeneity in DOC concentrations was observed throughout the channel. The variability in DOC concentrations is controlled by DOC production and removal processes as well physical dilution processes within this upwelling system. Studying the sources and fate the DOC produced in upwelled water masses can provide insight to bioavailability of this organic pool and perhaps provide insight into the physiological state of the phytoplankton blooms.

Surface contour maps of Temperature, 14C primary productivity, Chl a, and DOC in the Santa Babara channel April 2005 (LTER 13).



During our UNOLS cruise in April of 2005 we found that DOC concentrations decrease during upwelling as a result of entraining low DOC water from depth to the surface. Interestingly DOC concentrations remain relatively low even as primary production and Chl a levels increase in response upwelled inorganic nutrients. Because oceanic DOC is ultimately controlled by the magnitude of primary production it may appear counter intuitive that DOC concentration remains relatively low in the presence of elevated primary production. We have observed a similar pattern during hyperproductive blooms in the Ross Sea Antarctica (Carlson et al. 2000). Experimental results from work conducted on cruise in April 2005 help to explain this pattern. To simulate an upwelling event water from surface and 60 m were mixed together and incubated in an on deck incubator for 4 days. Samples for nutrients, chl a and DOC were monitored over the course of the incubation. The results indicate that the release of DOC and large-scale accumulation of DOC from the plankton community appears to be related to the physiological state of the bloom. For example during periods when nutrients are replete and phytoplankton are in log growth the phytoplankton

efficiently retained the newly produced organic matter in particulate form. As the nutrient field transitions from nutrient replete to nutrient depleted conditions and Chl a decreased DOC was actively released and accumulated. This work demonstrates that upwelling and physiological state of the phytoplankton bloom have an impact on DOC concentrations and variability and likely control the lability of this organic pool.

DOM Bioreactivity Index

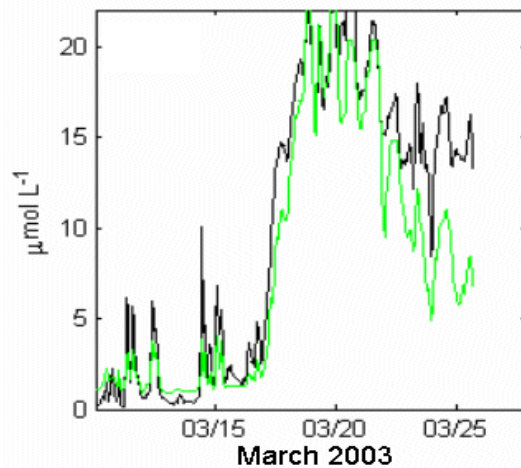
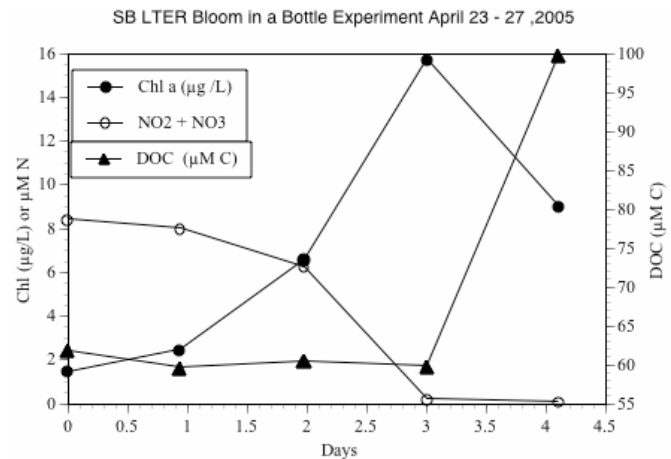
Cowie and Hedges (1994) revealed that changes in total carbohydrates (TCHO) relative to bulk DOC could be used as a diagenetic index of reactivity in oceanic settings. Bulk carbohydrates

(TCHO) are the largest constituents of the characterized fraction of DOM, accounting for 20-40% of organic matter in surface waters. Our preliminary work comparing the bioavailability of DOC in the Santa Barbara Channel and BATS site shows that DOM from the SBC supports greater microbial growth and carbon utilization than DOM derived from the oligotrophic Sargasso Sea (Figure 4, Goldberg and Carlson unpublished data). TCHO:DOC ratios for SBC surface waters are roughly 33% greater than the oligotrophic Sargasso Sea. The enhanced reactive nature of this dissolved substrate significantly affects microbial metabolic processes. Seawater remineralization experiments revealed a 2-fold increase in bacterial carbon and a 6-7 $\mu\text{M C}$ drawdown of DOC by microbes grown on this enriched carbohydrate substrate. Such bioavailability may also be related to nitrogen rich DOM pool (i.e. lower C:N ratio). While the use of these bioreactivity indices can be applied over large spatial scales, the goal of this proposed work is to characterize sources of DOM within the smaller scale of the SBC and predict bioavailability of these specific sources. These experimental results are consistent with bioreactivity predicted by DOM quality proxies.

Moored instruments and monthly sampling – Annual nutrient budget for kelp reefs

We used observations from moorings at the three core reef sites spanning the eastern to western end of the Santa Barbara Channel to describe the dominant sources of nutrients to kelp reefs in the shallow, inner shelf over annual time scales. Time series data from a nitrate auto-analyzer spanning two years beginning in February 2001 elucidate the features of an annual cycle in oceanic and terrestrial nutrient input to the reef system. The four primary mechanisms for transporting nutrients to inner shelf ecosystems in the SBC-LTER area are: 1) coastal upwelling; 2) cross-shelf transport associated with reversal of alongshore currents in late fall; 3) diurnal internal waves; and 4) terrestrial runoff events. Data collected to date show that the mechanism supplying the most nutrients to kelp forests in the Santa Barbara Channel is upwelling.

We have estimated an annual budget for supply of nitrate to shallow reefs on the inner-shelf via these mechanisms from March to March of 2001-2002 and 2002-2003. Low-frequency pulses of cold water and high nutrients associated with spring upwelling and alongshore current reversals in the late fall deliver most of the nitrate supplied to the reefs. Dynamics associated with changes in wind stress may be responsible for baroclinic motions and cross-shelf transport



Nitrate time series (green line) at the SBC-LTER Naples Reef site measured by a moored auto-analyzer during strong upwelling conditions in March 2003. Nitrate concentrations increased rapidly with the onset of upwelling from background levels of $\sim 0.05 \text{ mmol L}^{-1}$ to over 20 mmol L^{-1} . Nitrate time series estimated from temperature (black line) is consistent with measured nitrate over most of the period. Departures between measured and estimated nitrate after 21 March 2003 may result from nitrate uptake by phytoplankton

associated with these events in both the spring and fall. In summer, nitrate is delivered to reef depths primarily by diurnal internal waves. In our future work, we are working to quantify better the various nutrient delivery mechanisms, particularly number 2 which may also be related to sub-mesoscale eddy processes described below.

Runoff “Event” Sampling

Preliminary analyses of data from the second runoff event sampled onboard the RV Pt. Sur showed high levels of nitrate occupied a band of freshened coastal waters from Alegria in the western Channel to the eastern limit of the survey near the Santa Clara River mouth. The width of the band of runoff-influenced water was typically of order 2 km. Very high nitrate levels were occasionally encountered along the coast near creek and river outflows. Peak values near $80 \mu\text{mol L}^{-1}$ were encountered offshore of Mission Creek in Santa Barbara and further east near the mouth of the Santa Clara River. Using these data sets, we will analyze the spatial variability of nitrate concentrations over scales of a few meters to a few 10^2 's of km. Describing this spatial variability is important for quantifying subsidies of nutrients to kelp reefs in our study region.

Surface Current Patterns

An important finding for the SBC-LTER was the discovery of small, coastal eddies which may be important for supplying nutrients and biogenic particles to kelp forests and other inner shelf habitats of the Southern California Bight. HF radar observations show that rotary, eddy-like circulation patterns frequently occur along the mainland coast of the Santa Barbara Channel (SBC) within the SBC-LTER study area. The eddies are 4-15 km in diameter and typically last about 2 days, although some last up to 6 days. Most eddies within the radar coverage area are anti-cyclonic with relative vorticities of $-0.4 f$ to $-0.8 f$ where f is the Coriolis parameter, but cyclonic eddies are also observed. Figure 1 below shows the evolution of small anti-cyclones near Coal Oil Point, CA (COP) during 10-15 December 2001. On 10 December, an anti-cyclonic eddy about 7 km in diameter was centered over the 75 m isobath on a steeply sloping section of the shelf (Figure 1a).

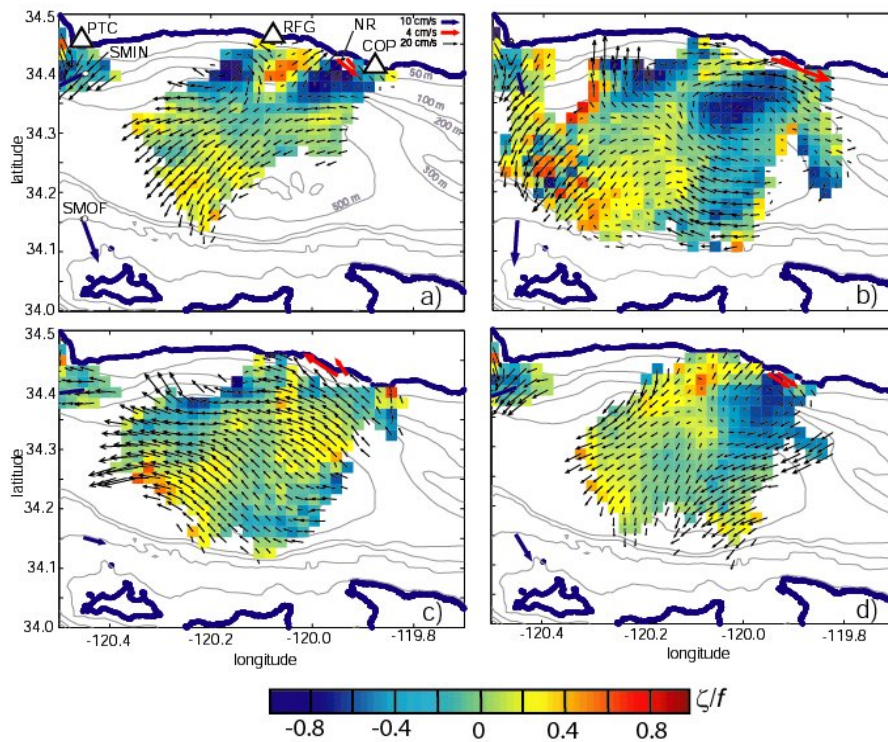


Figure 1. Evolution of the surface velocity field in 2001 on a) 10 December 0000 GMT, b) 11 December 0800 GMT, c) 13 December 1600 GMT, d) 15 December 0000 GMT. Black arrows indicate surface current vectors measured by HF radars (triangles) at Coal Oil Point (COP), Refugio (RFG), and Pt. Conception (PTC). Colors indicate normalized relative vorticity ζ/f scaled according to the color bar. Red arrows west of COP are current velocities measured 12 m above bottom by ADCP's at Naples (NR) and the nearby Ellwood mooring (not labeled). Blue arrows are current velocities measured at 5 m depth at moorings SMIN and SMOF (circles)

Another anti-cyclonic eddy was also present about 15 km to the west, although it was only partially resolved due to reduced radar coverage. An acoustic Doppler profiler (ADCP) at the Naples Reef (NR) mooring also

showed that currents had reversed with eastward speeds of 0.1-0.2 m s⁻¹ over the water column (gray lines, Figure 2a). Velocity time series obtained from the HF radar grid point nearest the NR mooring (black line, Figure 2a) were consistent with those from the ADCP. Rotation was strong with $\zeta/f \approx -0.8$, (Coriolis parameter $f = 8.2 \times 10^{-5} \text{ s}^{-1}$). By 11 December the eddy near COP on 10 December had moved offshore and expanded to 10-15 km in diameter (Figure 2b). The eddy coincided with eastward velocities of 0.2-0.4 ms⁻¹ at the NR mooring (Figure 2a). The eddy to the west remained, but was not well resolved within the radar coverage. On 13 December the eddy off COP had been replaced by westward flow, the prevailing current direction along this section of the coast, with little rotation near shore (Figure 1c). On 15 December another anti-cyclonic eddy was present, this one with a diameter of about 13 km and maximum $\zeta/f \approx -1$ (Figure 1d). The eddy was associated with eastward flow near shore with a maximum speed of $\sim 0.3 \text{ ms}^{-1}$ at the NR mooring (Figure 2b). This eddy was centered over the 300 m isobath. By 16 December the eddy was gone and alongshore flow to the west prevailed near shore.

Time series of water properties at the NR mooring indicate that these eddies can transport cooler, higher salinity, and higher nitrate waters to the inner shelf. Temperature dropped by about 2.5 °C and salinity increased by 0.4 when the first anti-cyclonic eddy was at the NR mooring on 10-11 December (Figure 2b). Temperature dropped by about 1 °C and salinity increased by about 0.1 when the second eddy was present on 15 December. However, at the same time other processes such as larger scale water mass advection were also producing temperature and salinity variability at longer timescales. Nitrate concentration rose sharply when the eddies were present (Figure 2c). During the passage of the first eddy when eastward flow at the NR mooring was strong, nitrate increased from background levels of 1-2 μM to a maximum of around 12 μM over 10-12 December. Nitrate concentration then decreased to 1-2 μM by 14 December

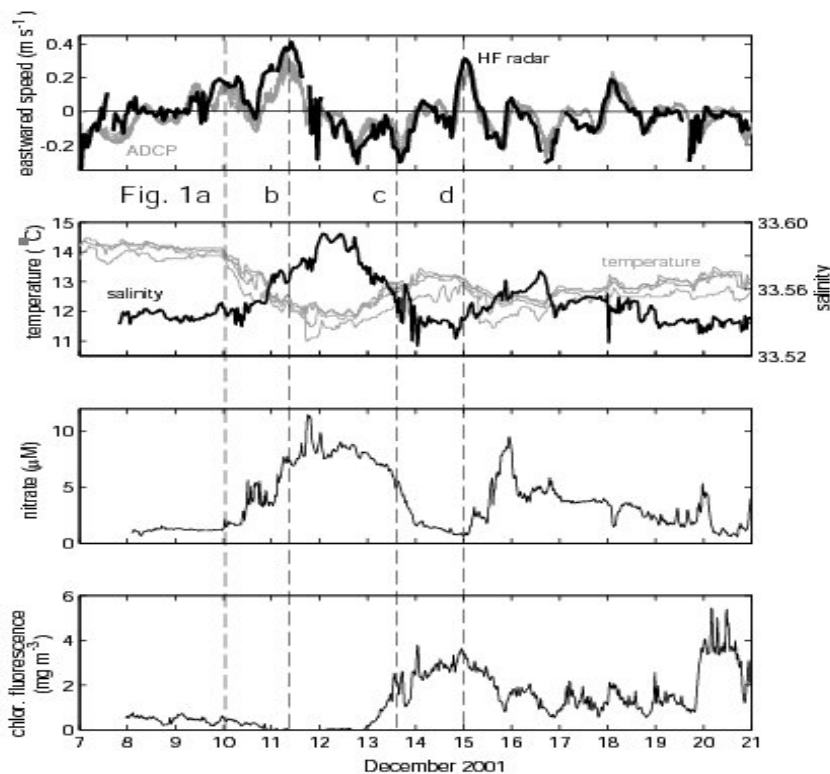


Figure 2. Time series during 7-20 December 2001. a) Black line is the eastward component of current velocity measured by HF radar for the grid point nearest the NR mooring. Gray lines are the eastward components of current velocity from all ADCP bins (1 m depth intervals). b) Black line is salinity (right hand scale) and gray lines are temperature (left hand scale) measured at four depths at the NR mooring. c) Nitrate measured near the NR mooring. d) Chlorophyll fluorescence measured at the NR mooring. Vertical dashed lines indicate times of panels in

when westward flow returned. A pulse of nitrate with a maximum of 9 μM occurred on 15 December as the velocity at NR changed from eastward, during the passage of the second eddy, to westward. Chlorophyll fluorescence, expressed in Fig. 2d as approximate chlorophyll concentration, increased following the first eddy, possibly due to advection or phytoplankton growth in response to the increased nitrate. The time lag between the beginning of elevated nitrate and the beginning of the elevated fluorescence was about 3 d.

The coast west of COP had the best HF radar coverage and was used to examine the occurrence frequency, and duration of a 4-year time series radar observations. Over 1998-2001, a period which spans part of an El Niño event (1998) and a La Niña event (1999), eddies occurred 11% of the time or $\sim 41 \text{ dy}^{-1}$. No clear seasonal trend in eddy occurrence was found. Eddies ranged in diameter from 4-15 km and were typically centered between the 50 m and 300 m isobaths. They persisted from 1- 6 d, averaging about 1.5-2 d. Typical azimuthal velocities were 0.1-0.2 m s^{-1} corresponding to spatially-averaged ζ/f of about -0.5 to -1 for a 10 km diameter eddy. Maximum azimuthal velocities were $\sim 0.4 \text{ m s}^{-1}$.

Sub-mesoscale eddies, mostly anti-cyclonic, are common features over the slope and inner shelf of the northern coast of the SBC. Previous studies have shown that sub-mesoscale eddies on comparable spatial scales, but mostly cyclonic, are ubiquitous in the upper ocean. Details of their generation are not well understood due in part to a lack of *in situ* observations. We speculate that the anti-cyclonic relative vorticity of the eddies near COP results from bottom friction acting on the prevailing westward current with a coastal boundary to the north. Collectively, our observations indicate that the eddies can transport high concentrations of nitrate to the shallow waters of the inner shelf which is important habitat for beds of the giant kelp, *M. pyrifera* in the Southern California Bight. *M. pyrifera* is an important habitat forming species along the California and Baja California coasts. In summer, especially during El Niño events, when nitrate concentrations fall below $\sim 1 \mu\text{M}$, nutrient limitation inhibits growth of *M. pyrifera*. Thus, the eddies may be an important mechanism for sustaining *M. pyrifera* beds under otherwise nutrient limiting conditions.

Satellite Data

Satellite ocean-color and sea-surface temperature (SST) imagery are used to assess the occurrence, extent and duration of surface sediment plumes from discharged stormwater and phytoplankton blooms in the Santa Barbara Channel (Otero and Siegel, 2004; Warrick et al. 2004). Monthly mean annual cycles of SST, chlorophyll (Chl) and the water-leaving radiance at 555nm (LwN(555)), an index for sediment-affected waters, show plumes associated with runoff in winter, while blooms occur in the late spring–early summer and are associated with cool SST and upwelling favorable winds. Interannual variations are consistent with remote forcing by El Niño cycles. During the 1997–1998 El Niño, Chl concentrations are moderate, and El Niño-induced floodwater discharges result in high LwN(555) values throughout the Santa Barbara Channel. However, a correspondence between El Niño–La Niña a state and Chl is not found for the Santa Barbara Channel due to what appears to be the advection of nutrient-depleted waters from the east. Empirical orthogonal function analysis is used to spatially and temporally deconvolve processes regulating SST, Chl and LwN(555). This is described in detail in the recent publication by Otero and Siegel (2004).

Santa Barbara Channel (SBC) regional mean time-series of (a) SST, (b) Chl and (c) LwN(555) averaged on a monthly basis. Only scenes with a minimum of 70% coverage (88% coverage for SST) are used in computing spatial averages over the SBC. Local forcing by (d) wind stress at the west channel buoy along the principal axis (aligned 1221 clockwise from north) and (e) daily discharge from the Santa Clara River as measured by the USGS.

